

Table T226-F

Mondays to Fridays

20 May to 13 December

**Edinburgh, Bathgate, Airdrie, Cumbernauld and Springburn - Glasgow - Milngavie, Dalmuir, Balloch and Helensburgh**

Miles	Miles	Miles	Miles		SR MX	SR MO	SR MO	SR MO	SR MX	SR MX	SR MX	SR MX	SR MX	SR MX	SR MX	SR MX	CS	SR	SR	SR	SR	SR	SR
					A	B	C	A	A	D	A	A	D	A	E	F						G	
—	—	—	0	Edinburgh	228,230	d										04 50							
—	—	—	1¼	Haymarket	228,230	d																	
—	—	—	4¼	Edinburgh Park	230	d									00 06								
—	—	—	12¼	Uphall		d									00 14								
—	—	—	14¼	Livingston North		d			00 01						00 17								
—	—	—	18¼	Bathgate		a			00 04						00 24								
—	—	—	—			d																	
—	—	—	21	Armadale		d																	
—	—	—	23¼	Blackridge		d																	
—	—	—	28¼	Caldercruix		d																	
—	—	—	31¼	Drumgelloch		d																	
—	—	—	0	Airdrie		d															05 32		
—	—	—	1	Coatdyke		d															05 34		
—	—	—	2	Coatbridge Sunnyside		d															05 36		
—	—	—	2¼	Blairhill		d															05 42		
—	—	—	5¼	Easterhouse		d															05 46		
—	—	—	6¼	Garrowhill		d															05 48		
—	—	—	7¼	Shettleston		d															05 51		
—	—	—	8	Camtyne		d															05 53		
—	0	—	—	Cumbernauld Greenfaulds		d																	
—	—	—	—			d																	
—	12¼	—	—	Springburn		d																	
—	13¼	—	—	Barnhill		d																	
—	14¼	—	—	Alexandra Parade		d																	
—	14¼	—	—	Duke Street		d							00 03										
—	15¼	10	43¼	Bellgrove		d						00 01	00 05								05 56		
—	15¼	10¼	43¼	High Street		d						00 02	00 07								05 59		
—	16¼	11	44¼	Glasgow Queen St LL 10		a						00 04	00 09								06 01		
—	—	—	—			d						00 05	00 10				05u48				06 01		
—	17	11¼	45	Charing Cross		d						00 07	00 12								06 04		
0	—	—	—	Argyle Street	225	d																	06 19
0¼	—	—	—	Glasgow Central LL 10	225	a																	06 20
—	—	—	—			d																	06 20
1	—	—	—	Anderston	225	d																	06 22
1¼	—	—	—	Exhibition Centre	225	d																	06 24
2¼	18¼	13¼	47	Partick	225	d			00 01			00 02	00 11	00 16							06 08		06 27
3¼	19¼	15¼	47¼	Hyndland		d			00 03			00 03	00 13	00 18							06 10		06 30
—	20	—	—	Jordanhill		d			00 05				00 24										06 32
—	21	—	—	Scotstounhill		d			00 01	00 08			00 26										06 35
—	21¼	—	—	Garscadden		d			00a02	00 10			00a17	00a28									06 38
—	22¼	—	—	Yoker		d				00 12													06 40
—	23¼	—	—	Clydebank		d			00 14														06 42
4½	—	15¼	48¼	Anniesland		d						00 06											
5	—	16¼	49¼	Westerton		d						00 09											
6¼	—	—	—	Bearsden		d																	
6¼	—	—	—	Hillfoot		d																	
7¼	—	—	—	Milngavie		a																	
—	—	18	51	Drumchapel		d						00 12											
—	—	18¼	51¼	Drumry		d						00 14											
—	—	19¼	52¼	Singer		d						00 16											
—	24¼	20¼	53¼	Dalmuir	227	a			00 18			00 19					06 04		06 19				06 46
—	—	—	—			d						00 20					05 39	06 04	06 11	06 20	06 29	06 38	06 51
—	—	—	21¼	Kilpatrick		d						00 03									06 31		
—	—	—	23¼	Bowling		d						00 06									06 35		
—	—	—	26	Dumbarton East		d						00 11	00 28					06 18	06 28	06 39			06 46
—	—	—	26¼	Dumbarton Central	227	d						00 13	00 31				05 48	06 15	06 21	06 30	06a42	06 49	07 00
—	—	—	26¼	Dalreoch		d			00 01			00 15	00 32					06 22	06 31		06 50		07 02
—	—	—	28¼	Renton		d						00 18									06 25		06 53
—	—	—	29¼	Alexandria		d						00 20									06 28		06 56
—	—	—	31¼	Balloch		a						00 25									06 32		07 00
—	—	—	63¼	Cardross		d	00 01	00 06				00 37									06 36		07 07
—	—	—	67¼	Craigendoran		d	00 07	00 11				00 42									06 41		07 12
—	—	—	68¼	Helensburgh Central		a	00 10	00 15				00 46									06 45		07 16
—	—	—	—	Helensburgh Upper	227	a											06 00	06 30					

A From Edinburgh  
B From Airdrie

C From Larkhall. Forms tight booked connection out of 2C56.  
D From Springburn

E From Glasgow Queen Street to Oban  
F To Fort William  
G From Motherwell

**Table T226-F**

**Mondays to Fridays**

20 May to 13 December

**Edinburgh, Bathgate, Airdrie, Cumbernauld and Springburn - Glasgow - Milngavie, Dalmeir, Balloch and Helensburgh**

		SR	SR A	SR B	SR A	SR A	SR A	SR A	SR B	SR C	SR B	SR A	SR A	SR A	SR A	SR A	SR A	SR A	SR A	SR A	SR A	SR A	SR A	SR A
<b>Edinburgh</b> ..... 228,230 d																							06 37	06 49
Haymarket 228,230 d																							06 42	06 55
Edinburgh Park 230 d																							06 47	07 01
Uphall d																							06 55	07 09
Livingston North..... d																							06 59	07 13
<b>Bathgate</b> ..... a																							07 03	07 17
Armadale..... d						06 05	06 19																07 05	07 18
Blackridge..... d						06 10																	07 09	
Caldercruix..... d						06 13																	07 12	
Drumgelloch..... d						06 20																	07 19	
<b>Airdrie</b> ..... d 05 57				06 16		06 23	06 32																07 22	07 31
Coatdyke..... d				06 18		06 28	06 35		06 46														07 27	07 34
Coatbridge Sunnyside..... d 06 01				06 21		06 31	06 40		06 48														07 18	07 29
Blairhill..... d				06 23		06 31	06 40		06 48														07 21	07 31
Easterhouse..... d				06 27		06 35	06 44		06 51														07 23	07 34
Garrows Hill..... d				06 30		06 38	06 47		06 46														07 27	07 45
Shettleston..... d 06 12				06 32		06 40	06 49		06 57														07 30	07 48
Carntyne..... d 06 14				06 34		06 42	06 51		07 00														07 32	07 40
<b>Cumbernauld</b> ..... d																							07 34	07 42
Greenfaulds..... d										06 12														
<b>Springburn</b> ..... d				06 23						06 14														
Barnhill..... d				06 24						06 54													07 24	
Alexandra Parade..... d				06 27						06 55													07 25	
Duke Street..... d				06 29						06 58													07 28	
Bellgrove..... d 06 18				06 31		06 39	06 48		07 00														07 30	
High Street..... d 06 20				06 33		06 41	06 50		07 02		07 08												07 32	07 45
<b>Glasgow Queen St LL 100</b> ..... a 06 22				06 35		06 43	06 52		07 04		07 10												07 34	07 55
Charing Cross..... d 06 25				06 36		06 44	06 53		07 06		07 12												07 36	07 57
Argyle Street..... d 06 27				06 38		06 46	06 55		07 08		07 14												07 37	07 59
<b>Glasgow Central LL 105</b> ..... a 225				06 28		06 36	06 45		07 09		07 15												07 39	08 01
Hyndland..... d 06 31				06 37		06 45	06 54		07 11		07 17												07 40	08 08
<b>Partick</b> ..... d 06 34				06 40		06 48	06 57		07 13		07 19												07 42	08 01
Jordanhill..... d				06 47		06 55	07 04		07 16		07 22												07 44	08 08
Scotstounhill..... d				06 49		06 57	07 06		07 18		07 24												07 46	08 08
Garscadden..... d				06 51		06 59	07 08		07 20		07 26												07 48	08 10
Yoker..... d				06 54		07 02	07 11		07 22		07 28												07 50	08 13
Clydebank..... d				06 56		07 04	07 13		07 24		07 30												07 52	08 15
Anniesland..... d 06 37				06 43		06 51	07 00		07 22		07 28												07 54	08 05
Westerton..... d 06 40				06 46		06 54	07 03		07 25		07 31												07 55	08 08
Bearsden..... d 06 42				06 57		07 05	07 14		07 28		07 34												07 58	08 11
Hillfoot..... d 06 44				06 59		07 07	07 16		07 30		07 36												08 00	08 13
<b>Milngavie</b> ..... a 06 48				07 02		07 10	07 19		07 33		07 39												08 03	08 16
Drumchapel..... d				06 48		07 00	07 09		07 21		07 27												08 02	
Drumry..... d				06 50		07 02	07 11		07 23		07 29												08 04	
Singer..... d				06 53		07 04	07 13		07 25		07 31												08 06	
<b>Dalmeir</b> ..... a 227				06 55		07 07	07 16		07 28		07 34												08 07	08 18
Kilpatrick..... d				07 00		07 08	07 17		07 30		07 36												08 09	08 19
Bowling..... d				07 03		07 11	07 20		07 32		07 38												08 10	08 19
Dumbarton East..... d				07 06		07 14	07 23		07 35		07 41												08 11	08 28
Dumbarton Central..... d 227				07 10		07 18	07 27		07 39		07 45												08 12	08 30
Dalreoch..... d				07a13		07 21	07 30		07a44		07 46												08 14	08 31
Renton..... d				07 23		07 31	07 40		07 52		07 58												08 17	08 31
Alexandria..... d				07 26		07 34	07 43		07 55		08 01												08 19	08 31
<b>Balloch</b> ..... a				07 30		07 38	07 47		08 00		08 06												08 24	08 31
Cardross..... d							07 36																08 27	08 36
Craigendoran..... d							07 42																08 29	08 42
<b>Helensburgh Central</b> ..... a							07 45																08 31	08 45
Helensburgh Upper..... a 227																							08 16	08 45

A From Motherwell                      B From Larkhall                      C From Whifflet

Table T226-F

Mondays to Fridays

20 May to 13 December

**Edinburgh, Bathgate, Airdrie, Cumbernauld and  
Springburn - Glasgow - Milngavie, Dalmuir,  
Balloch and Helensburgh**

	SR	SR	SR	SR	SR	SR	SR	SR	SR	SR	SR	SR	SR	SR	SR	SR	SR	SR	SR	SR	SR	SR	SR	SR	SR	
	A	B	C	D	E	C	A	A	C	A	A	C	A	A	C	A	A	C	A	A	C	A	A	C	A	A
Edinburgh..... 228,230	d																									
Haymarket..... 228,230	d																									
Edinburgh Park..... 230	d																									
Uphall.....	d																									
Livingston North.....	d																									
<b>Bathgate</b>	a																									
Armadale.....	d																									
Blackridge.....	d																									
Caldercruix.....	d																									
Drumgelloch.....	d																									
<b>Airdrie</b>	d																									
Coatdyke.....	d																									
Coatbridge Sunnyside.....	d																									
Blairhill.....	d																									
Easterhouse.....	d																									
Garrowhill.....	d																									
Shettleston.....	d																									
Carntyne.....	d																									
<b>Cumbernauld</b>	d																									
Greenfaulds.....	d																									
<b>Springburn</b>	d																									
Barnhill.....	d																									
Alexandra Parade.....	d																									
Duke Street.....	d																									
Bellgrove.....	d																									
High Street.....	d																									
<b>Glasgow Queen St LL 10</b>	a																									
Charing Cross.....	d																									
Argyle Street..... 225	d																									
<b>Glasgow Central LL 15</b>	a																									
Anderston..... 225	d																									
Exhibition Centre..... 225	d																									
<b>Partick</b> ..... 225	d																									
Hyndland.....	d																									
Jordanhill.....	d																									
Scotstounhill.....	d																									
Garscadden.....	d																									
Yoker.....	d																									
Clydebank.....	d																									
Annisland.....	d																									
Westerton.....	d																									
Bearsden.....	d																									
Hillfoot.....	d																									
<b>Milngavie</b>	a																									
Drumchapel.....	d																									
Drumry.....	d																									
Singer.....	d																									
<b>Dalmuir</b> ..... 227	a																									
Kilpatrick.....	d																									
Bowling.....	d																									
Dumbarton East.....	d																									
Dumbarton Central..... 227	d																									
Dalreoch.....	d																									
Renton.....	d																									
Alexandria.....	d																									
<b>Balloch</b>	a																									
Cardross.....	d																									
Craigendoran.....	d																									
<b>Helensburgh Central</b>	a																									
Helensburgh Upper..... 227	a																									

A From Motherwell  
B From Carstairs

C From Larkhall  
D From Glasgow Queen Street to Oban

E From Whifflet



Table T226-F

Mondays to Fridays

20 May to 13 December

Edinburgh, Bathgate, Airdrie, Cumbernauld and Springburn - Glasgow - Milngavie, Dalmeir, Balloch and Helensburgh

Table with columns for station names and times. Rows include Edinburgh, Bathgate, Airdrie, Cumbernauld, Springburn, Glasgow, Milngavie, Dalmeir, Balloch, and Helensburgh. Includes a legend at the bottom: A From Motherwell, B From Larkhall, C From Whifflet.

Table T226-F

Mondays to Fridays

20 May to 13 December

Edinburgh, Bathgate, Airdrie, Cumbernauld and Springburn - Glasgow - Milngavie, Dalmuir, Balloch and Helensburgh

	SR	SR	SR		SR	SR	SR	SR	SR	SR	SR	SR	SR		SR	SR	SR	SR	SR	SR	SR	SR	SR
	◇ A				B		C		D		D				C					B		C	
Edinburgh. 228,230	d		11 23						11 37		11 54							12 06		12 24			
Haymarket 228,230	d		11 27						11 42		11 59							12 12		12 28			
Edinburgh Park 230	d		11 33						11 47		12 04							12 18		12 33			
Uphall	d		11 41						11 55		12 12							12 26		12 41			
Livingston North.	d		11 44						11 58		12 15							12 29		12 44			
Bathgate	a		11 49						12 03		12 20							12 34		12 49			
Armadale	d		11 49						12 05		12 20							12 36		12 49			
Blackridge	d								12 09									12 40					
Caldercruix	d								12 12									12 44					
Drumgelloch	d		12 02						12 19									12 50					
Airdrie	d		12 05				12 16	12 27	12 22		12 33						12 46	12 57	13 06	13 02			13 16
Coatdyke	d		12 07				12 18	12 27	12 22		12 38						12 48			13 08			13 18
Coatbridge Sunnyside.	d		12 10				12 21	12 30	12 22		12 41						12 51	13 01	13 10				13 21
Blairhill	d		12 12				12 23	12 27	12 22		12 43						12 53		13 13				13 23
Easterhouse	d		12 16				12 27	12 31	12 22		12 47						12 57		13 17				13 27
Garrowhill	d		12 19				12 30	12 34	12 22		12 50						13 00		13 19				13 30
Shettleston	d						12 32	12 42	12 22								13 02	13 12					13 32
Carntyne	d						12 34	12 44	12 22								13 04	13 14					13 34
Cumbernauld	d		11 19																12 19				
Greenfaulds	d		11 21																12 21				
Springburn	d						12 23																13 24
Barnhill	d						12 24																13 25
Alexandra Parade	d						12 27																13 28
Duke Street	d						12 29																13 30
Bellgrove	d						12 31	12 38	12 47									13 02		13 08	13 18		13 32
High Street	d						12 34	12 40	12 50									13 04		13 10	13 20		13 34
Glasgow Queen St LL 10	a		12 30				12 36	12 42	12 52		12 59							13 06		13 12	13 22		13 36
Charing Cross	d		12 30				12 36	12 44	12 52		13 00							13 07		13 14	13 23		13 37
Argyle Street 225	d		12 33				12 39	12 46	12 55		13 02							13 09		13 16	13 25		13 44
Glasgow Central LL 15	a		12 21			12 27	12 38	12 47	12 49		12 58							13 06		13 13	13 23		13 38
Anderston 225	d		12 23			12 28	12 39	12 47	12 49		12 51							13 08		13 15	13 25		13 39
Exhibition Centre 225	d		12 24			12 33	12 40	12 50	12 52		13 03							13 09		13 16	13 26		13 40
Partick 225	d		12 26			12 34	12 41	12 51	12 53		13 04							13 11		13 18	13 28		13 41
Hyndland	d		12 28			12 36	12 43	12 53	12 55		13 06							13 13		13 20	13 30		13 43
Jordanhill	d					12 47	12 50	12 59	13 01		13 07							13 14		13 21	13 31		13 47
Scotstounhill	d					12 47	12 50	12 59	13 01		13 09							13 16		13 23	13 33		13 51
Garscadden	d					12 50	12 53	13 03	13 05		13 11							13 18		13 25	13 35		13 53
Yoker	d					12 52	12 55	13 05	13 07		13 13							13 20		13 27	13 37		13 55
Clydebank	d					12 55	12 57	13 07	13 09		13 15							13 22		13 29	13 39		13 57
Anniesland	d					12 45	12 52	13 02	13 04		13 15							13 22		13 29	13 39		13 58
Westerton	d					12 48	12 55	13 05	13 07		13 18							13 25		13 32	13 42		13 59
Bearsden	d						12 58	13 08	13 10		13 20							13 27		13 34	13 44		13 58
Hillfoot	d						13 00	13 10	13 12		13 21							13 29		13 36	13 46		14 00
Milngavie	a						13 03	13 13	13 15		13 24							13 33		13 40	13 50		14 03
Drumchapel	d						12 51	13 01	13 03		13 12							13 21		13 28	13 38		14 02
Drumry	d						12 53	13 03	13 05		13 14							13 23		13 30	13 40		14 04
Singer	d						12 55	13 05	13 07		13 16							13 25		13 32	13 42		14 06
Dalmuir 227	a		12 49			12 58	13 00	13 09	13 11		13 19							13 28		13 35	13 45		14 09
Kilpatrick	d		12 43				13 01	13 10	13 12		13 20							13 31		13 38	13 48		14 09
Bowling	d						13 04	13 14	13 16		13 24							13 32		13 39	13 49		14 10
Dumbarton East	d						13 07	13 17	13 19		13 27							13 34		13 41	13 51		14 06
Dumbarton Central 227	d		12 53				13 11	13 17	13 19		13 28							13 37		13 44	13 54		14 17
Dalreoch	d						13a14	13 19	13 21		13 30							13 42		13 49	13 59		14 20
Renton	d						13 21	13 26	13 28		13 36							13 44		13 51	14 01		14 21
Alexandria	d						13 24	13 29	13 31		13 40							13 48		13 55	14 05		14 24
Balloch	a						13 26	13 31	13 33		13 42							13 50		13 57	14 07		14 27
Cardross	d						13 31	13 36	13 38		13 47							14 00		14 07	14 17		14 31
Craigendoran	d							13 36	13 38		13 47												
Helensburgh Central	a							13 42	13 44		13 53												
Helensburgh Upper 227	a		13 05					13 45	13 47		13 54												

A From Glasgow Queen Street to Oban  
B From Whifflet

C From Larkhall  
D From Motherwell

Table T226-F

Mondays to Fridays

20 May to 13 December

Edinburgh, Bathgate, Airdrie, Cumbernauld and Springburn - Glasgow - Milngavie, Dalmeir, Balloch and Helensburgh

Table with columns for station names and times. Includes routes for Edinburgh, Bathgate, Airdrie, Cumbernauld, Springburn, Glasgow, Milngavie, Dalmeir, Balloch, and Helensburgh. Rows are organized by route and direction (A, B, C).

A From Motherwell

B From Larkhall

C From Whifflet





**Table T226-F**

**Mondays to Fridays**

20 May to 13 December

**Edinburgh, Bathgate, Airdrie, Cumbernauld and Springburn - Glasgow - Milngavie, Dalmuir, Balloch and Helensburgh**

	SR		SR	SR A	SR B	SR	SR	SR	SR	SR C		SR	SR B	SR	SR A	SR	SR	SR A	SR B		SR	SR
Edinburgh 228,230 d	15 38		15 52						16 07	16 23						16 42	16 54					17 08
Haymarket 228,230 d	15 42		15 57						16 12	16 27						16 46	16 58					17 13
Edinburgh Park 230 d	15 47		16 02						16 17	16 33						16 51	17 04					17 19
Uphall d	15 55		16 10						16 25	16 41						16 59	17 12					17 27
Livingston North d	15 58		16 14						16 29	16 45						17 03	17 16					17 31
Bathgate a	16 03		16 18						16 34	16 49						17 07	17 20					17 35
d	16 04		16 19						16 35	16 50						17 08	17 21					17 36
Armadale d	16 08								16 39							17 12						17 40
Blackridge d	16 12								16 42							17 15						17 43
Caldercruix d	16 18								16 49							17 22						17 50
Drumelloch d	16 22	16 32							16 52	17 02						17 25	17 33					17 53
Airdrie d	16 26	16 36				16 46			16 58	17 06			17 16		17 29	17 37					17 46	17 57
Coatdyke d		16 38				16 48				17 08			17 18			17 39					17 48	
Coatbridge Sunnyside d	16 29	16 40				16 51			17 01	17 10					17 21	17 33	17 41					18 00
Blairhill d		16 43				16 53				17 13					17 23		17 44					17 53
Easterhouse d		16 47				16 57				17 17					17 27		17 48					17 57
Garrowhill d		16 49				17 00				17 19					17 30		17 50					18 00
Shettleston d	16 41					17 02			17 13						17 32		17 44					18 02
Carntyne d	16 43					17 04			17 15						17 34		17 46					18 04
Cumbernauld d							16 19															18 14
Greenfaulds d							16 21															
Springburn d			16 54									17 24							17 52			
Barnhill d			16 55									17 25							17 53			
Alexandra Parade d			16 58									17 28							17 56			
Duke Street d			17 00									17 30							17 58			
Bellgrove d	16 46		17 02	17 08	17 18		17 18		17 32	17 38		17 38	17 38		17 50		18 00				18 08	18 17
High Street d	16 49	16 57	17 04	17 10	17 21	17 27			17 34	17 40		17 40	17 40		17 52	17 58		18 02			18 10	18 20
Glasgow Queen St LL 110 a	16 51	16 59	17 06	17 12	17 23	17 29			17 36	17 42		17 42	17 42		17 54	18 00		18 04			18 12	18 22
d	16 55	17 00	17 07	17 14	17 24	17 29			17 37	17 43		17 43	17 43		17 55	18 00		18 06			18 12	18 22
Charing Cross d	16 57	17 02	17 09	17 16	17 28	17 32			17 39	17 46		17 46	17 46		17 58	18 03		18 09			18 15	18 25
Argyle Street 225 d		16 55	17 08	17 19		17 24			17 38	17 47		17 38	17 38		17 49		17 56		18 08			
Glasgow Central LL 115 225 a		16 56	17 09	17 20		17 26			17 39	17 50		17 39	17 39		17 51		17 57		18 09			
d		17 02	17 10	17 21		17 27			17 40	17 51		17 40	17 40		17 51		18 02		18 09			
Anderston 225 d		17 04	17 11	17 22		17 29			17 41	17 52		17 41	17 41		17 52		18 03		18 11			
Exhibition Centre 225 d		17 06	17 13	17 25		17 35			17 43	17 55		17 43	17 43		17 55		18 06		18 13			
Partick 225 d	17 02	17 07	17 13	17 17	17 20	17 29	17 32	17 36	17 40		17 43	17 47	17 50	17 58	18 02	18 07	18 10	18 13	18 16		18 19	18 29
Hyndland d	17 04	17 09	17 12	17 16	17 19	17 23	17 31	17 34	17 38	17 42		17 46	17 49	17 52	18 01	18 04	18 09	18 12	18 15		18 19	18 31
Jordanhill d			17 18			17 33			17 48			17 48			18 03		18 17					
Scotstounhill d			17 20			17 36			17 50			17 50			18 05		18 20					
Garscadden d			17 22			17 38			17 53			17 53			18 08		18 22					
Yoker d			17 25			17 40			17 55			17 55			18 10		18 24					
Clydebank d			17 27			17 42			17 57			17 57			18 12		18 26					
Anniesland d	17 07		17 15	17 22	17 26	17 38		17 45		17 52	17 55		17 52	17 55	18 07		18 15		18 22		18 25	18 36
Westerton d	17 10		17 18	17 25	17 29	17 41		17 48		17 55	17 58		17 55	17 58	18 10		18 18		18 25		18 28	18 39
Bearsden d	17 13			17 28	17 35	17 44			17 58			17 58			18 13		18 27				18 41	
Hillfoot d	17 15			17 30	17 46				18 00			18 00			18 15		18 29				18 43	
Milngavie a	17 18			17 33	17 49				18 03			18 03			18 18		18 33				18 47	
Drumchapel d			17 21		17 31				17 51			18 01			18 16		18 21				18 30	
Drumry d			17 23		17 33				17 53			18 03			18 18		18 23				18 32	
Singer d			17 25		17 36				17 55			18 05			18 20		18 25				18 35	
Dalmuir 227 a		17 19	17 28	17 32	17 38	17 46		17 50	17 58		18 00	18 08	18 16		18 19	18 28	18 30				18 37	
d		17 20		17 33	17 39			17 51			18 01	18 09			18 20		18 31				18 38	
Kilpatrick d			17 35						18 04			18 04			18 20		18 33					
Bowling d			17 38						18 07			18 07			18 24		18 36					
Dumbarton East d		17 28	17 43	17 48	17 58		17 58		18 11		18 16			18 28		18 41					18 45	
Dumbarton Central 227 d		17 30	17a46	17 50	18 00		18 00		18a14		18 19			18 30		18a44					18 47	
Dalreoch d		17 32		17 52	18 02		18 02				18 20			18 31							18 49	
Renton d				17 55							18 23										18 52	
Alexandria d				17 57							18 26										18 54	
Balloch a				18 02							18 30										18 59	
Cardross d		17 37						18 07								18 36						
Craigendoran d		17 42						18 12								18 42						
Helensburgh Central a		17 45						18 15								18 45						
Helensburgh Upper 227 a																						
A From Motherwell				B From Larkhall									C From Whifflet									





Table T226-F

Mondays to Fridays

20 May to 13 December

Edinburgh, Bathgate, Airdrie, Cumbernauld and Springburn - Glasgow - Milngavie, Dalmeir, Balloch and Helensburgh

Table with 25 columns (SR A, SR, SR, SR B, SR B, SR A, SR, SR, SR, SR C, SR A, SR, SR, SR B, SR B, SR A, SR, SR, SR, SR C, SR A) and rows for various stations including Edinburgh, Bathgate, Airdrie, Cumbernauld, Springburn, Glasgow, Milngavie, Dalmeir, Balloch, and Helensburgh.

Table T226-F

Mondays to Fridays

20 May to 13 December

**Edinburgh, Bathgate, Airdrie, Cumbernauld and  
Springburn - Glasgow - Milngavie, Dalmeir,  
Balloch and Helensburgh**

	SR	SR FO A	SR	SR	SR		SR	SR													
<b>Edinburgh</b> ..... 228,230	d	22 19	22 52	23 09	23 37		23 54														
Haymarket..... 228,230	d	22 25	22 56	23 13	23 42		23 58														
Edinburgh Park..... 230	d	22 30	23 01	23 18	23 48		00 06														
Uphall.....	d	22 38	23 09	23 26	23 56		00 14														
Livingston North.....	d	22 41	23 12	23 29	00 01		00 17														
<b>Bathgate</b> .....	a	22 46	23 17	23 34	00 04		00 24														
.....	d	22 50	23 17	23 35																	
Armadale.....	d	22 54	23 21	23 39																	
Blackridge.....	d	22 57	23 25	23 42																	
Caldercruix.....	d	23 04	23 31	23 49																	
Drumgelloch.....	d	23 07	23 35	23 52																	
<b>Airdrie</b> .....	d	23 17	23 39	23a55																	
Coatdyke.....	d	23 20	23 41																		
Coatbridge Sunnyside.....	d	23 24	23 43																		
Blairhill.....	d	23 27	23 46																		
Easterhouse.....	d	23 32	23 50																		
Garrowhill.....	d	23 36	23 52																		
Shettleston.....	d	23 39	23 55																		
Carntyne.....	d	23 42	23 57																		
<b>Cumbernauld</b> .....	d																				
Greenfaulds.....	d																				
<b>Springburn</b> .....	d						23 54														
Barnhill.....	d						23 55														
Alexandra Parade.....	d						23 58														
Duke Street.....	d						00 03														
Bellgrove.....	d	23 47	00 01				00 05														
High Street.....	d	23 50	00 02				00 07														
<b>Glasgow Queen St LL 10</b> .....	a	23 52	00 04				00 09														
.....	d	23 54	00 05				00 10														
Charing Cross.....	d	23 57	00 07				00 12														
Argyle Street..... 225	d	23 55																			
<b>Glasgow Central LL 13</b> ..... 225	a	23 57																			
.....	d	23 57																			
Anderston..... 225	d	23 59																			
Exhibition Centre..... 225	d	00 02																			
<b>Partick</b> ..... 225	d	00 02	00 05	00 11			00 16														
Hyndland.....	d	00 03	00 07	00 13			00 18														
Jordanhill.....	d						00 24														
Scotstounhill.....	d						00 26														
Garscadden.....	d		00a17				00a28														
Yoker.....	d																				
Clydebank.....	d																				
Anniesland.....	d	00 06	00 11																		
Westerton.....	d	00 09	00 14																		
Bearsden.....	d																				
Hillfoot.....	d																				
<b>Milngavie</b> .....	a																				
Drumchapel.....	d	00 12	00 16																		
Drumry.....	d	00 14	00 18																		
Singer.....	d	00 16	00 21																		
<b>Dalmeir</b> ..... 227	a	00 19	00 23																		
.....	d	00 20																			
Kilpatrick.....	d																				
Bowling.....	d																				
Dumbarton East.....	d	00 28																			
Dumbarton Central..... 227	d	00 31																			
Dalreoch.....	d	00 32																			
Renton.....	d																				
Alexandria.....	d																				
<b>Balloch</b> .....	a																				
Cardross.....	d	00 37																			
Craigendoran.....	d	00 42																			
<b>Helensburgh Central</b> .....	a	00 46																			
Helensburgh Upper..... 227	a																				

A From Motherwell

Table T226-F

Saturdays

25 May to 14 December

Edinburgh, Bathgate, Airdrie, Cumbernauld and  
Springburn - Glasgow - Milngavie, Dalmeir,  
Balloch and Helensburgh

	SR	SR	SR	SR	SR	SR	SR	SR	SR	SR	SR	SR	SR	SR	SR	SR	SR	SR	SR	SR	SR	SR	
	A	A	B	A	C	A	B	A	D	E	F						C			C		D	
Edinburgh. . . . .	228,230	d																					
Haymarket . . . . .	228,230	d																					
Edinburgh Park . . . . .	230	d							00 06														
Uphall . . . . .		d							00 14														
Livingston North. . . . .		d	00 01						00 17														
Bathgate		a	00 04						00 24														
Armadale . . . . .		d																					
Blackridge . . . . .		d																					
Caldercruix . . . . .		d																					
Drumgelloch . . . . .		d																					
Airdrie . . . . .		d												05 32					05 57				06 16
Coatdyke . . . . .		d												05 34									06 18
Coatbridge Sunnyside. . . . .		d												05 36					06 01				06 21
Blairhill . . . . .		d												05 42									06 23
Easterhouse . . . . .		d												05 46									06 27
Garrowhill . . . . .		d												05 48									06 30
Shettleston . . . . .		d												05 51					06 12				06 32
Carntyne . . . . .		d												05 53					06 14				06 34
Cumbernauld		d																					
Greenfaulds . . . . .		d																					
Springburn . . . . .		d																					06 23
Barnhill . . . . .		d																					06 24
Alexandra Parade . . . . .		d																					06 27
Duke Street . . . . .		d						00 03															06 29
Bellgrove . . . . .		d				00 01	00 05							05 56					06 18			06 31	06 38
High Street . . . . .		d				00 02	00 07							05 59					06 20			06 33	06 40
Glasgow Queen St LL 10		a				00 04	00 09							06 01					06 22			06 35	06 42
Charing Cross . . . . .		d				00 05	00 10						05 48	06 01					06 25			06 36	06 42
Argyle Street . . . . .	225	d												06 04					06 27			06 38	06 44
Glasgow Central LL 1 5	225	a																	06 19			06 28	06 35
Anderston . . . . .	225	d								00 11									06 20			06 30	06 37
Exhibition Centre . . . . .	225	d								00 12									06 20			06 30	06 37
Partick . . . . .	225	d								00 13									06 20			06 30	06 37
Hyndland		d								00 14									06 22			06 32	06 39
Jordanhill . . . . .		d								00 16									06 24			06 34	06 41
Scotstounhill. . . . .		d			00 02																		
Garscadden . . . . .		d				00 02	00 05	00 11	00 16	00 20				06 08					06 27	06 31	06 37	06 42	06 46
Yoker . . . . .		d				00 03	00 07	00 13	00 18	00 22				06 10					06 30	06 34	06 40	06 45	06 51
Clydebank . . . . .		d																	06 27			06 37	06 44
Annisland . . . . .		d																	06 30			06 40	06 47
Westerton . . . . .		d																	06 34			06 44	06 51
Bearsden . . . . .		d																	06 37			06 46	06 54
Hillfoot . . . . .		d																	06 40			06 49	06 57
Milngavie . . . . .		a																	06 42			06 54	06 57
Drumchapel . . . . .		d																	06 44			06 59	07 00
Drumry . . . . .		d																	06 48			06 59	07 02
Singer . . . . .		d																	06 48			06 59	07 04
Dalmeir . . . . .	227	a																	06 46			06 55	07 00
Kilpatrick . . . . .		d												06 04					06 19			06 30	07 00
Bowling . . . . .		d		00 03										05 39	06 04	06 11	06 20	06 29	06 38			06 51	07 08
Dumbarton East . . . . .		d		00 06															06 31			07 03	
Dumbarton Central . . . . .	227	d		00 11	00 28														06 35			07 06	
Dalreoch . . . . .		d		00 13	00 31									05 48	06 15	06 21	06 30	06a42	06 49			07 10	07 16
Renton . . . . .		d		00 15	00 32														06 46			07 13	07 20
Alexandria . . . . .		d		00 18															06 49			07 16	07 23
Balloch . . . . .		a		00 20															06 53			07 26	07 30
Cardross . . . . .	00 01	d		00 25															06 28			06 59	07 02
Craigendoran . . . . .	00 07	d		00 37															06 32			07 00	07 04
Helensburgh Central	00 10	a																	06 36			07 07	07 10
Helensburgh Upper . . . . .	227	a																	06 41			07 12	07 16
																			06 45			07 16	07 30
A	From Edinburgh						C	From Motherwell						E	From Glasgow Queen Street to Oban								
B	From Springburn						D	From Larkhall						F	To Fort William								

Table T226-F

Saturdays

25 May to 14 December

Edinburgh, Bathgate, Airdrie, Cumbernauld and Springburn - Glasgow - Milngavie, Dalmeir, Balloch and Helensburgh

	SR	SR	SR	SR	SR		SR	SR	SR	SR	SR	SR	SR	SR	SR		SR	SR	SR	SR	SR	SR	SR	SR	SR
	A			A			B			C		B		A		A						B		D	
Edinburgh	228,230	d								06 07 06 22						06 36		06 49							
Haymarket	228,230	d								06 11 06 27						06 41		06 54							
Edinburgh Park	230	d								06 16 06 32						06 46		07 01							
Uphall		d								06 24 06 40						06 54		07 09							
Livingston North		d								06 27 06 44						06 57		07 13							
Bathgate		a								06 32 06 49						07 02		07 17							
Armadale		d	06 05 06 19							06 35 06 49						07 05		07 18							
Blackridge		d	06 10							06 39						07 09									
Caldercruix		d	06 13							06 42						07 12									
Drumgelloch		d	06 20							06 49						07 19									
Airdrie		d	06 23 06 32							06 52 07 02						07 22		07 31							
Coatdyke		d	06 28 06 35			06 46			06 57 07 05			07 16		07 27		07 34					07 45				
Coatbridge Sunnyside		d	06 31 06 40			06 48			07 07			07 18		07 29		07 36					07 47				
Blairhill		d	06 42			06 51			07 01 07 10			07 21		07 31		07 39					07 50				
Easterhouse		d	06 46			06 53			07 12			07 23		07 34		07 41					07 52				
Garrowhill		d	06 49			06 57			07 16			07 27		07 37		07 45					07 56				
Shettleston		d	06 43			07 00			07 19			07 30		07 40		07 48					07 59				
Carntyne		d	06 45			07 02			07 12			07 32		07 40							08 01				
Cumbernauld		d				07 04			07 14			07 34		07 42							08 03				
Greenfaulds		d						06 12 06 14																	
Springburn		d				06 54								07 24							07 53				
Barnhill		d				06 55								07 25							07 54				
Alexandra Parade		d				06 58								07 28							07 57				
Duke Street		d				07 00								07 30							07 59				
Bellgrove		d	06 48			07 02			07 08			07 18		07 32		07 38		07 45			08 01 08 07				
High Street		d	06 50 06 56			07 04			07 10			07 20 07 26		07 34		07 40		07 48			08 03 08 09				
Glasgow Queen St LL 10		a	06 52 06 58			07 06			07 12			07 22 07 28		07 36		07 42		07 50			08 05 08 11				
Charing Cross		d	06 55 07 01			07 07			07 12			07 25 07 30		07 37		07 43		07 51			08 05 08 12				
Argyle Street	225	d	06 48			06 59			07 07			07 18		07 27		07 37		07 48			08 01 08 07				
Glasgow Central LL 15	225	a	06 50			07 01			07 09			07 19		07 28		07 39		07 50			08 02 08 08				
Anderston	225	d	06 51			07 03			07 09			07 20		07 33		07 39		07 53			08 00			08 13	
Exhibition Centre	225	d	06 52			07 04			07 11			07 22		07 34		07 41		07 55			08 02			08 15	
Partick	225	d	06 54			07 06			07 13			07 24		07 36		07 43		07 57			08 04			08 17	
Hyndland		d	06 58 07 02 07 07 07 10 07 13			07 16 07 19 07 22 07 30 07 34 07 39 07 42 07 46 07 49 07 53			07 19 07 22 07 30 07 34 07 39 07 42 07 46 07 49 07 53			07 28 07 32 07 36 07 40 07 43 07 47 07 50 07 58 08 01 08 05 08 08 08 12 08 18 08 22			08 00 08 04 08 08 08 11 08 14 08 18 08 21 08 25										
Jordanhill		d	07 02			07 18			07 24			07 32		07 48				08 06			08 16				
Scotstounhill		d	07 05			07 20			07 26			07 35		07 50				08 08			08 19				
Garscadden		d	07 07			07 22			07 28			07 37		07 52				08 10			08 21				
Yoker		d	07 09			07 25			07 31			07 39		07 55				08 13			08 24				
Clydebank		d	07 11			07 27			07 33			07 41		07 57				08 15			08 26				
Annieisland		d	07 07			07 15			07 22 07 25			07 37		07 45		07 52 07 56		08 05			08 14			08 28	
Westerton		d	07 10			07 18			07 25 07 28			07 40		07 48		07 55 07 59		08 08			08 17			08 31	
Bearsden		d	07 13						07 28			07 43				07 58		08 11						08 33	
Hillfoot		d	07 15						07 30			07 45				08 00		08 13						08 35	
Milngavie		a	07 18						07 33			07 48				08 03		08 16						08 39	
Drumchapel		d				07 21			07 30			07 51				08 02					08 19			08 29	
Drumry		d				07 23			07 32			07 53				08 04					08 21			08 31	
Singer		d				07 25			07 35			07 55				08 06					08 24			08 34	
Dalmeir	227	a	07 15			07 19 07 28 07 30			07 38 07 45			07 49 07 58 08 00		08 09		08 10		08 19		08 18 08 27 08 29 08 37					
Kilpatrick		d				07 31			07 39			07 50		08 01		08 10		08 19		08 19	08 30 08 38			08 42	
Bowling		d				07 34						08 04		08 07							08 33				
Dumbarton East		d				07 37						08 04		08 07							08 36				
Dumbarton Central	227	d				07 28			07 46			07 58		08 11		08 17				08 28	08 40 08 46				
Dalreoch		d				07 30 07a44			07 49			08 00		08a14		08 20				08 30	08a43 08 48			08 52	
Renton		d				07 31			07 50			08 02				08 21				08 31				08 49	
Alexandria		d							07 53							08 24								08 52	
Balloch		a							07 56							08 27								08 55	
Cardross		d				07 36						08 07				08 31								08 59	
Craigendoran		d				07 42						08 13									08 42				
Helensburgh Central		a				07 45						08 16									08 45				
Helensburgh Upper	227	a																						09 05	

A From Motherwell  
 B From Larkhall  
 C From Whifflet  
 D From Glasgow Queen Street to Oban





Table T226-F

Saturdays

25 May to 14 December

Edinburgh, Bathgate, Airdrie, Cumbernauld and Springburn - Glasgow - Milngavie, Dalmeir, Balloch and Helensburgh

	SR	SR	SR	SR	SR	SR	SR	SR	SR	SR	SR	SR	SR	SR	SR	SR	SR	SR	SR	SR	SR	SR	SR	
	A			A		B				10 11 12 13	D	B					A	A		B				
Edinburgh..... 228,230 d	08 42	08 49						09 09		09 22						09 37		09 53						
Haymarket..... 228,230 d	08 47	08 54						09 15		09 27						09 42		09 57						
Edinburgh Park..... 230 d	08 51	08 59						09 20		09 31						09 47		10 02						
Uphall..... d	08 59	09 07						09 28		09 39						09 55		10 10						
Livingston North..... d	09 03	09 10						09 32		09 43						09 58		10 13						
Bathgate..... a	09 07	09 15						09 36		09 47						10 03		10 18						
..... d	09 08	09 18						09 37		09 48						10 04		10 19						
Armadale..... d	09 12							09 41								10 08								
Blackridge..... d	09 16							09 44								10 11								
Caldercruix..... d	09 22							09 51								10 18								
Drumgelloch..... d	09 26	09 31						09 54		10 01						10 21		10 31						
Airdrie..... d	09 29	09 34				09 46		09 58		10 05					10 16	10 26		10 36					10 46	
Coatdyke..... d		09 36				09 48				10 07					10 18			10 38					10 48	
Coatbridge Sunnyside..... d	09 33	09 39				09 51		10 01		10 09					10 21	10 30		10 40					10 51	
Blairhill..... d		09 41				09 53				10 12					10 23			10 43					10 53	
Easterhouse..... d		09 45				09 57				10 16					10 27			10 47					10 57	
Garrowhill..... d		09 48				10 00				10 18					10 30			10 49					11 00	
Shettleston..... d	09 44					10 02		10 13							10 32	10 41							11 02	
Carntyne..... d	09 46					10 04		10 15							10 34	10 43							11 04	
Cumbernauld..... d									09 19															
Greenfaulds..... d								09 21																
Springburn..... d					09 54									10 24									10 54	
Barnhill..... d					09 55									10 25									10 55	
Alexandra Parade..... d					09 58									10 28									10 58	
Duke Street..... d					10 00									10 30									11 00	
Bellgrove..... d	09 50			10 02		10 08		10 18						10 32		10 38	10 47						11 02	
High Street..... d	09 52	09 55		10 04		10 10		10 21		10 26				10 34		10 40	10 49		10 57				11 04	
Glasgow Queen St LL 10 a	09 54	09 57		10 06		10 12		10 23		10 28				10 36		10 42	10 51		10 59				11 06	
..... d	09 55	10 00		10 06		10 13		10 23		10 29				10 37		10 45	10 52		11 00				11 07	
Charing Cross..... d	09 57	10 03		10 09		10 15		10 26		10 32				10 40		10 47	10 55		11 02				11 09	
Argyle Street..... 225 d	09 48			09 56		10 08				10 21				10 27		10 38			10 52				10 57	
Glasgow Central LL 15 a	09 50			09 57		10 09				10 23				10 28		10 40			10 54				10 58	
..... d	09 51			10 00		10 09				10 26				10 32		10 40			10 55				11 02	
Anderston..... 225 d	09 52			10 02		10 11				10 27				10 34		10 41			10 56				11 04	
Exhibition Centre..... 225 d	09 55			10 04		10 13				10 29				10 36		10 43			10 58				11 06	
Partick..... 225 d	09 58	10 01	10 07	10 09	10 13	10 16	10 19	10 30	10 33	10 37				10 40	10 44	10 47	10 51	10 59				11 02	11 06	
Hyndland..... d	10 01	10 04	10 09	10 12	10 15	10 19	10 22	10 33	10 36	10 40				10 43	10 46	10 49	10 54	11 01				11 04	11 09	
Jordanhill..... d	10 03				10 17					10 38				10 48						11 06				11 18
Scotstounhill..... d	10 05				10 20					10 40				10 51						11 09				11 20
Garscadden..... d	10 08				10 22					10 43				10 53						11 11				11 23
Yoker..... d	10 10				10 25					10 45				10 56						11 13				11 25
Clydebank..... d	10 12				10 27					10 49				10 58						11 15				11 27
Anniesland..... d	10 07			10 15		10 22	10 25	10 36						10 48		10 52	10 57	11 06					11 15	
Westerton..... d	10 10			10 18		10 25	10 28	10 39						10 51		10 55	11 00	11 10					11 18	
Bearsden..... d	10 12				10 27			10 41						10 58		11 13								11 27
Hillfoot..... d	10 14				10 29			10 43						11 00		11 15								11 29
Milngavie..... a	10 18				10 33			10 47						11 03		11 18								11 33
Drumchapel..... d				10 20		10 30								10 53		11 03								11 30
Drumry..... d				10 22		10 32								10 55		11 05								11 32
Singer..... d				10 25		10 35								10 58		11 07								11 35
Dalmeir..... 227 a	10 16		10 19	10 28	10 30		10 37		10 53	10 49				11 00	11 01		11 10							11 37
..... d			10 20	10 30		10 38				10 50	10 55			11 02		11 11								11 38
Kilpatrick..... d				10 33										11 04										11 34
Bowling..... d				10 36										11 07										11 37
Dumbarton East..... d			10 28	10 40		10 46				10 58				11 12		11 18								11 46
Dumbarton Central..... 227 d			10 30	10a43		10 49				11 00	11 05			11a15		11 21								11 49
Dalreoch..... d			10 31			10 50				11 01						11 22								11 50
Renton..... d						10 53										11 25								11 53
Alexandria..... d						10 56										11 28								11 56
Balloch..... a						11 00										11 32								12 00
Cardross..... d			10 36							11 06														11 37
Craigendoran..... d			10 42							11 12														11 43
Helensburgh Central..... a			10 45							11 15														11 46
Helensburgh Upper..... 227 a											11 24													

A From Motherwell  
 B From Larkhall  
 C From Glasgow Queen Street to Oban  
 D From Whifflet

Table T226-F

Saturdays

25 May to 14 December

**Edinburgh, Bathgate, Airdrie, Cumbernauld and Springburn - Glasgow - Milngavie, Dalmeir, Balloch and Helensburgh**

	SR	SR	SR		SR	SR	SR	SR	SR	SR	SR	SR		SR	SR	SR	SR	SR	SR	SR	SR	SR	SR
			A				B		C		C			B		◇ D H			A		B		
<b>Edinburgh</b> ..... 228,230 d	10 07				10 22					10 37	10 53					11 07					11 22		
Haymarket..... 228,230 d	10 12				10 27					10 42	10 57					11 11					11 26		
Edinburgh Park..... 230 d	10 17				10 33					10 47	11 03					11 16					11 31		
Uphall..... d	10 25				10 41					10 55	11 11					11 25					11 39		
Livingston North..... d	10 28				10 44					10 58	11 14					11 28					11 42		
<b>Bathgate</b> ..... a	10 33				10 49					11 03	11 19					11 33					11 47		
d	10 35				10 49					11 05	11 19					11 34					11 49		
Armadale..... d	10 39									11 09						11 38							
Blackridge..... d	10 42									11 12						11 41							
Caldercruix..... d	10 49									11 19						11 48							
Drumgelloch..... d	10 52				11 02					11 22	11 32					11 51					12 02		
<b>Airdrie</b> ..... d	10 56				11 06			11 16		11 28	11 36				11 46	11 56					12 05		
Coatdyke..... d					11 08			11 18		11 22	11 38				11 48						12 07		
Coatbridge Sunnyside..... d	11 00				11 11			11 21		11 31	11 40				11 51	11 59					12 10		
Blairhill..... d					11 13			11 23		11 33	11 43				11 53						12 12		
Easterhouse..... d					11 17			11 27		11 37	11 47				11 57						12 16		
Garrowhill..... d					11 20			11 30		11 40	11 49				12 00						12 19		
Shettleston..... d	11 11							11 32		11 43					12 02	12 11							
Carntyne..... d	11 13							11 34		11 45					12 04	12 13							
<b>Cumbernauld</b> ..... d		10 19																			11 19		
Greenfaulds..... d		10 21																			11 21		
<b>Springburn</b> ..... d						11 24									11 54								12 23
Barnhill..... d						11 25									11 55								12 24
Alexandra Parade..... d						11 28									11 58								12 27
Duke Street..... d						11 30									12 00								12 29
Bellgrove..... d	11 17					11 32		11 38		11 48					12 02		12 08	12 16					12 31
High Street..... d	11 19					11 34		11 40		11 51	11 57				12 04		12 10	12 19					12 34
<b>Glasgow Queen St LL 10</b> ..... a	11 21					11 29	11 36	11 42		11 53	11 59				12 06		12 12	12 21					12 30
d	11 22					11 31	11 37	11 42		11 55	12 00				12 07		12 13	12 22					12 30
Charing Cross..... d	11 25					11 34	11 39	11 45		11 57	12 02				12 10		12 16	12 25					12 33
Argyle Street..... 225 d		11 23	11 26			11 36		11 49		11 57					12 08						12 21		12 27
<b>Glasgow Central LL 15</b> ..... 225 a		11 24	11 28			11 38		11 50		11 59					12 09						12 23		12 28
d		11 25	11 28			11 39		11 51		12 02					12 10						12 24		12 33
Anderston..... 225 d		11 26	11 30			11 41		11 52		12 03					12 11						12 26		12 34
Exhibition Centre..... 225 d		11 28	11 32			11 43		11 55		12 06					12 13						12 28		12 36
<b>Partick</b> ..... 225 d	11 29	11 32	11 35		11 38	11 43	11 46	11 49	11 58	12 01	12 06	12 09	12 14	12 17	12 20	12 29				12 32	12 37	12 40	12 43
Hyndland..... d	11 31	11 34	11 38		11 41	11 46	11 49	11 52	12 01	12 04	12 09	12 12	12 16	12 19	12 23	12 31				12 34	12 39	12 42	12 45
Jordanhill..... d		11 36				11 48				12 03					12 18						12 36		12 47
Scotstounhill..... d		11 39				11 50				12 05					12 21						12 39		12 50
Garscadden..... d		11 41				11 52				12 08					12 23						12 41		12 52
Yoker..... d		11 43				11 55				12 10					12 25						12 43		12 55
Clydebank..... d		11 45				11 57				12 12					12 27						12 45		12 57
Anniesland..... d	11 36		11 44			11 52	11 55		12 07		12 15			12 22	12 26	12 37					12 45		12 52
Westerton..... d	11 40		11 47			11 55	11 58		12 10		12 18			12 25	12 29	12 41					12 48		12 55
Bearsden..... d	11 42					11 57			12 12					12 28		12 44							12 58
Hillfoot..... d	11 44					11 59			12 14					12 30		12 46							13 00
<b>Milngavie</b> ..... a	11 48					12 04			12 18					12 33		12 49							13 03
Drumchapel..... d			11 50					12 00						12 20		12 31							12 51
Drumry..... d			11 52					12 02						12 22		12 33							12 53
Singer..... d			11 54					12 05						12 25		12 36							12 55
<b>Dalmeir</b> ..... 227 a		11 49	11 57		11 52	12 00		12 07	12 16		12 18	12 27	12 31		12 38					12 49	12 50	12 58	13 00
d					11 53	12 01		12 08			12 19		12 32		12 39		12 43				12 51		13 01
Kilpatrick..... d						12 04							12 34										13 04
Bowling..... d						12 07							12 37										13 07
Dumbarton East..... d					12 01	12 11		12 16			12 28		12 42		12 46		12 58						13 11
Dumbarton Central..... 227 d					12 03	12a14		12 19			12 30		12a45		12 48		13 00						13a14
Dalreoch..... d					12 04			12 20			12 32				12 50		13 02						
Renton..... d								12 23							12 53								13 07
Alexandria..... d								12 26							12 55								13 13
<b>Balloch</b> ..... a								12 30							13 00								13 16
Cardross..... d					12 09						12 37												13 07
Craigendoran..... d					12 15						12 43												13 13
<b>Helensburgh Central</b> ..... a					12 18						12 46												13 16
Helensburgh Upper..... 227 a																13 05							

A From Whifflet  
 B From Larkhall  
 C From Motherwell  
 D From Glasgow Queen Street to Oban

Table T226-F

Saturdays

25 May to 14 December

Edinburgh, Bathgate, Airdrie, Cumbernauld and Springburn - Glasgow - Milngavie, Dalmuir, Balloch and Helensburgh

	SR	SR	SR	SR	SR	SR	SR	SR	SR	SR	SR	SR	SR	SR	SR	SR	SR	SR	SR	SR	SR	SR	SR	SR
			A		A		B					C	B			A		A						
<b>Edinburgh</b> 228,230 d	11 37			11 54						12 08					12 22					12 37		12 53		
Haymarket 228,230 d	11 42			11 58						12 12					12 26					12 42		12 58		
Edinburgh Park 230 d	11 47			12 04						12 20					12 31					12 46		13 03		
Uphall d	11 55			12 12						12 28					12 39					12 54		13 11		
Livingston North d	11 58			12 15						12 31					12 42					12 58		13 15		
<b>Bathgate</b> a	12 03			12 20						12 36					12 47					13 02		13 19		
d	12 05			12 20						12 36					12 49					13 05		13 20		
Armadale d	12 09									12 40										13 09				
Blackridge d	12 12									12 44										13 12				
Caldercruix d	12 19									12 50										13 19				
Drumgelloch d	12 22			12 33						12 54					13 01					13 22		13 33		
<b>Airdrie</b> d	12 16	12 27		12 36					12 46	12 57				13 06			13 16	13 27		13 36				13 46
Coatdyke d	12 18			12 38					12 48					13 08			13 18			13 38		13 48		
Coatbridge Sunnyside d	12 21	12 30		12 41				12 51	13 01					13 10			13 21	13 30		13 41		13 51		
Blairhill d	12 23			12 43					12 53					13 13			13 23			13 33		13 43		13 53
Easterhouse d	12 27			12 47					12 57					13 17			13 27			13 37		13 47		13 57
Garrowhill d	12 30			12 50					13 00					13 19			13 30			13 40		13 50		14 00
Shettleston d	12 32	12 42							13 02	13 12							13 32	13 42		13 42				14 02
Carntyne d	12 34	12 44							13 04	13 14							13 34	13 44		13 44				14 04
<b>Cumbernauld</b> d														12 19										
Greenfaulds d														12 21										
<b>Springburn</b> d									12 54								13 24							13 54
Barnhill d									12 55								13 25							13 55
Alexandra Parade d									12 58								13 28							13 58
Duke Street d									13 00								13 30							14 00
Bellgrove d	12 38	12 47			13 02		13 08	13 18							13 32		13 38	13 47						14 02
High Street d	12 40	12 50		12 57	13 04		13 10	13 20						13 27		13 34	13 40	13 50		13 57				14 04
<b>Glasgow Queen St LL 100</b> a	12 42	12 52		12 59	13 06		13 12	13 22						13 29		13 36	13 42	13 52		13 59				14 06
d	12 44	12 52		13 00	13 07		13 14	13 23						13 30		13 37	13 44	13 52		14 00				14 06
Charing Cross d	12 46	12 55		13 02	13 09		13 16	13 25						13 32		13 39	13 47	13 55		14 02				14 09
Argyle Street 225 d			12 49	12 58		13 06				13 22		13 27		13 38						13 48				13 56
<b>Glasgow Central LL 105</b> 225 a			12 51	13 00		13 08				13 23		13 28		13 39						13 50				13 57
d			12 55	13 03		13 09				13 25		13 33		13 40						13 54				14 02
Anderston 225 d			12 56	13 04		13 11				13 26		13 34		13 41						13 55				14 03
Exhibition Centre 225 d			12 58	13 06		13 13				13 28		13 36		13 43						13 58				14 05
<b>Partick</b> 225 d	12 50	12 59	13 02	13 06	13 10	13 13	13 16	13 20	13 29	13 32	13 36	13 40	13 43	13 47	13 51	13 59	14 02	14 06		14 09	14 13	14 17	14 20	
Hyndland 2 d	12 53	13 01	13 04	13 09	13 12	13 16	13 19	13 23	13 32	13 35	13 39	13 42	13 45	13 49	13 53	14 01	14 04	14 09		14 12	14 15	14 19	14 23	
Jordanhill d			13 06		13 18					13 37		13 47								14 06				14 17
Scotstounhill d			13 09		13 21					13 39		13 50								14 09				14 20
Garscadden d			13 11		13 23					13 41		13 52								14 11				14 22
Yoker d			13 13		13 25					13 44		13 55								14 13				14 25
Clydebank d			13 15		13 27					13 46		13 57								14 15				14 27
Anniesland d	12 56	13 07		13 15		13 22	13 26	13 36				13 45		13 52	13 56	14 06							14 15	14 22
Westerton d	12 59	13 10		13 18		13 25	13 29	13 39				13 48		13 55	13 59	14 09							14 18	14 25
Bearsden d			13 12		13 27		13 42							13 58	14 11									14 28
Hillfoot d			13 14		13 29		13 44							14 00	14 13									14 30
<b>Milngavie</b> a			13 18		13 33		13 47							14 03	14 17									14 33
Drumchapel d	13 02			13 21		13 32						13 51		14 02										14 20
Drumry d	13 04			13 23		13 34						13 53		14 04										14 34
Singer d	13 06			13 25		13 36						13 55		14 06										14 37
<b>Dalmuir</b> 227 a	13 09		13 19	13 19	13 28	13 31	13 39			13 50	13 48	13 58	14 00		14 09		14 19	14 18		14 28	14 30			14 39
d	13 10		13 20	13 20	13 32	13 39				13 49	13 49		14 00		14 10		14 19	14 19		14 28	14 30			14 40
Kilpatrick d					13 34							14 03												14 33
Bowling d					13 37							14 06												14 36
Dumbarton East d	13 17			13 28	13 42	13 47				14 00		14 10		14 17						14 28				14 40
Dumbarton Central 227 d	13 19			13 30	13a45	13 49				14 02		14a13		14 20						14 30				14 50
Dalroch d	13 21			13 31		13 50				14 03				14 21						14 31				14 51
Renton d	13 24					13 53								14 24										14 54
Alexandria d	13 26					13 56								14 27										14 57
<b>Balloch</b> a	13 31					14 00								14 31										15 01
Cardross d				13 36								14 08												
Craigendoran d				13 42								14 14												14 42
<b>Helensburgh Central</b> a				13 45								14 17												14 45
Helensburgh Upper 227 a																								

A From Motherwell

B From Larkhall

C From Whifflet

Table T226-F

Saturdays

25 May to 14 December

Edinburgh, Bathgate, Airdrie, Cumbernauld and Springburn - Glasgow - Milngavie, Dalmuir, Balloch and Helensburgh

	SR	SR	SR	SR	SR	SR	SR	SR	SR	SR	SR	SR	SR	SR	SR	SR	SR	SR	SR	SR	SR	SR	SR	SR
				A				B		C	C		B											
<b>Edinburgh</b> 228,230 d	13 06		13 22							13 37	13 51								14 08		14 21			14 39
Haymarket 228,230 d	13 11		13 28							13 42	13 57								14 12		14 26			14 43
Edinburgh Park 230 d	13 16		13 32							13 46	14 03								14 17		14 32			14 48
Uphall d	13 24		13 40							13 54	14 11								14 25		14 40			14 56
Livingston North d	13 27		13 44							13 58	14 14								14 28		14 44			14 59
<b>Bathgate</b> a	13 32		13 48							14 02	14 19								14 33		14 48			15 04
d	13 35		13 49							14 05	14 20								14 36		14 49			15 04
Armadale d	13 39									14 09									14 40					15 08
Blackridge d	13 42									14 12									14 43					15 11
Caldercruix d	13 49									14 19									14 50					15 18
Drumgelloch d	13 52		14 01							14 22	14 32								14 53		15 02			15 21
<b>Airdrie</b> d	13 56		14 06					14 16	14 26	14 26	14 36								14 57		15 06			15 26
Coatdyke d			14 08					14 18		14 38									14 48		15 08			15 18
Coatbridge Sunnyside d	13 59		14 10					14 21	14 29	14 41									14 51	15 00	15 10			15 29
Blairhill d			14 13					14 23		14 43									14 53		15 13			15 23
Easterhouse d			14 17					14 27		14 47									14 57		15 17			15 27
Garrowhill d			14 19					14 30		14 50									15 00		15 19			15 30
Shettleston d	14 11							14 32	14 41										15 02	15 12				15 32
Carntyne d	14 13							14 34	14 43										15 04	15 14				15 34
<b>Cumbernauld</b> d		13 19																			14 19			
Greenfaulds d		13 21																			14 21			
<b>Springburn</b> d				14 24																			15 24	
Barnhill d				14 25																			15 25	
Alexandra Parade d				14 28																			15 28	
Duke Street d				14 30																			15 30	
Bellgrove d	14 16			14 32				14 38	14 46										15 02	15 08	15 17			15 32
High Street d	14 19		14 27	14 34				14 40	14 49		14 57								15 04	15 10	15 20			15 34
<b>Glasgow Queen St LL 100</b> a	14 21		14 29	14 36				14 42	14 51		14 59								15 06	15 12	15 22			15 36
d	14 21		14 30	14 37				14 43	14 52		15 00								15 07	15 13	15 22			15 37
Charing Cross d	14 24		14 32	14 39				14 46	14 54		15 02								15 09	15 16	15 25			15 46
Argyle Street 225 d		14 22	14 27	14 32				14 37		14 49	14 55										15 08		15 22	15 26
<b>Glasgow Central LL 105</b> 225 a		14 23	14 28					14 39		14 50	14 57										15 09		15 23	15 27
d		14 24	14 33					14 39		14 53	15 03										15 10		15 25	15 32
Anderston 225 d		14 26	14 34					14 41		14 55	15 04										15 11		15 26	15 33
Exhibition Centre 225 d		14 28	14 36					14 43		14 57	15 06										15 13		15 28	15 36
<b>Partick</b> 225 d	14 28	14 31	14 36	14 40	14 43			14 46	14 50	14 58	15 01	15 06	15 10	15 13	15 17	15 20					15 29	15 32	15 37	15 40
Hyndland d	14 30	14 34	14 39	14 42	14 45			14 49	14 52	15 01	15 04	15 09	15 13	15 16	15 19	15 23					15 31	15 34	15 39	15 42
Jordanhill d		14 36		14 47						15 06											15 18		15 36	
Scotstounhill d		14 38		14 50						15 08											15 20		15 39	
Garscadden d		14 40		14 52						15 10											15 23		15 41	
Yoker d		14 43		14 55						15 13											15 25		15 44	
Clydebank d		14 45		14 57						15 15											15 27		15 46	
Anniesland d	14 36		14 45					14 52	14 55	15 06											15 16	15 22	15 26	15 36
Westerton d	14 39		14 48					14 55	14 58	15 09											15 19	15 26	15 29	15 39
Bearsden d	14 41							14 58		15 11											15 28	15 31	15 41	15 48
Hillfoot d	14 43							15 00		15 14											15 30	15 33	15 43	15 50
<b>Milngavie</b> a	14 47							15 03		15 18											15 34	15 37	15 47	15 54
Drumchapel d			14 51					15 01													15 21	15 31		15 53
Drumry d			14 53					15 03													15 23	15 33		15 55
Singer d			14 55					15 05													15 26	15 36		15 57
<b>Dalmuir</b> 227 a		14 49	14 50	14 58	15 00			15 08		15 19	15 19	15 28	15 30								15 38	15 50	15 49	16 00
d			14 51		15 00			15 08			15 20	15 31	15 31								15 39	15 50	15 50	16 01
Kilpatrick d					15 03							15 34	15 34											16 04
Bowling d					15 06							15 37	15 37											16 07
Dumbarton East d			14 58		15 10			15 17			15 28	15 41	15 41								15 47		15 58	16 11
Dumbarton Central 227 d			15 00		15a13			15 19			15 30	15 44	15 44								15 50		16 00	16a14
Dalreoch d			15 02					15 21			15 31										15 51		16 01	16a14
Renton d								15 24													15 54		16 01	16 24
Alexandria d								15 26													15 57		16 02	16 27
<b>Balloch</b> a								15 31													16 01		16 06	16 31
Cardross d			15 07								15 36												16 06	16 31
Craigendoran d			15 13								15 42												16 12	16 31
<b>Helensburgh Central</b> a			15 16								15 45												16 15	16 31
Helensburgh Upper 227 a																								16 31

A From Whifflet

B From Larkhall

C From Motherwell

Table T226-F

Saturdays

25 May to 14 December

Edinburgh, Bathgate, Airdrie, Cumbernauld and Springburn - Glasgow - Milngavie, Dalmeir, Balloch and Helensburgh

	SR		SR	SR	SR	SR	SR	SR	SR	SR	SR		SR	SR	SR	SR	SR	SR	SR	SR	SR	SR	SR
	A		A		B					HC			D		B		A		A			B	
Edinburgh..... 228,230	d		14 53						15 07	15 22									15 37	15 53			
Haymarket..... 228,230	d		14 57						15 12	15 26									15 41	15 57			
Edinburgh Park..... 230	d		15 03						15 17	15 31									15 46	16 02			
Uphall.....	d		15 11						15 26	15 39									15 54	16 10			
Livingston North.....	d		15 14						15 30	15 43									15 57	16 14			
Bathgate.....	a		15 19						15 34	15 47									16 02	16 18			
Armadale.....	d		15 20						15 35	15 49									16 04	16 19			
Blackridge.....	d								15 39										16 08				
Caldercruix.....	d								15 42										16 12				
Drumgelloch.....	d		15 32						15 49										16 18				
Airdrie.....	d		15 36		15 46				15 52	16 01									16 22	16 32			
Coatdyke.....	d		15 38		15 48				15 57	16 07					16 16				16 26	16 36			16 46
Coatbridge Sunnyside.....	d		15 41		15 51				16 00	16 12					16 18				16 38				16 48
Blairhill.....	d		15 43		15 53				16 07	16 14					16 21				16 29	16 40			16 51
Easterhouse.....	d		15 47		15 57				16 09	16 18					16 23				16 33	16 43			16 53
Garrowhill.....	d		15 50		16 00				16 12	16 21					16 27				16 37	16 47			16 57
Shettleston.....	d				16 00				16 14						16 30				16 40	16 49			17 00
Carntyne.....	d				16 02				16 12						16 32				16 41				17 02
Cumbernauld.....	d				16 04				16 14						16 34				16 43				17 04
Greenfaulds.....	d							15 19															
Springburn.....	d				15 54			15 21															
Barnhill.....	d				15 55										16 24							16 54	
Alexandra Parade.....	d				15 58										16 25							16 55	
Duke Street.....	d				16 00										16 28							16 58	
Bellgrove.....	d				16 02		16 08		16 17						16 30							17 00	
High Street.....	d		15 57		16 04		16 10		16 20	16 28					16 32		16 38		16 46			17 02	17 08
Glasgow Queen St LL 100	a		15 59		16 06		16 12		16 22	16 30					16 34		16 40		16 49	16 57		17 04	17 10
Charing Cross.....	d		16 00		16 07		16 12		16 26	16 31					16 36		16 42		16 51	16 59		17 06	17 12
Argyle Street..... 225	d	15 49		15 56		16 06		16 21							16 37		16 44		16 55	17 00		17 07	17 14
Glasgow Central LL 15	a	15 50		15 57		16 08		16 23							16 39		16 47		16 57	17 02		17 09	17 16
Anderston..... 225	d	15 54		16 02		16 08		16 23							16 41		16 49		16 59	17 04		17 11	17 18
Exhibition Centre..... 225	d	15 55		16 04		16 10		16 25							16 43		16 51		16 61	17 06		17 13	17 20
Partick..... 225	d	16 01		16 07	16 10	16 13	16 16	16 19	16 22	16 30	16 33	16 36	16 40		16 43	16 45	16 49	16 56	17 01	17 04	17 09	17 12	17 16
Hyndland	d	16 04		16 10	16 13	16 16	16 19	16 22	16 33	16 36	16 40				16 43	16 45	16 49	16 56	17 01	17 04	17 09	17 12	17 16
Jordanhill.....	d	16 06		16 18		16 35									16 47		17 03		17 06			17 18	
Scotstounhill.....	d	16 08		16 20		16 37									16 50		17 06		17 09			17 20	
Garscadden.....	d	16 10		16 22		16 39									16 52		17 08		17 11			17 22	
Yoker.....	d	16 13		16 25		16 42									16 55		17 10		17 13			17 25	
Clydebank.....	d	16 15		16 27		16 44									16 57		17 12		17 15			17 27	
Annisland.....	d		16 16		16 22	16 25	16 39		16 42						16 52	16 59		17 07		17 15		17 22	17 26
Westerton.....	d		16 19		16 25	16 28	16 42		16 49						16 56	17 02		17 10		17 18		17 25	17 29
Bearsden.....	d				16 27		16 44		16 51						16 58		17 13		17 16			17 28	
Hillfoot.....	d				16 29		16 46		16 53						17 00		17 15		17 18			17 30	
Milngavie.....	a				16 33		16 50		17 04						17 04		17 18		17 21			17 33	
Drumchapel.....	d			16 21		16 30			16 51						17 04		17 18		17 21			17 31	
Drumry.....	d			16 23		16 32			16 53						17 06		17 20		17 23			17 33	
Singer.....	d			16 26		16 35			16 56						17 09		17 23		17 26			17 36	
Dalmeir..... 227	a	16 19		16 19	16 28	16 30	16 37	16 49	16 51						17 00		17 11	17 16		17 19	17 28	17 32	17 38
Kilpatrick.....	d		16 20		16 30		16 38		16 52	16 56					17 01		17 12		17 20			17 33	17 39
Bowling.....	d				16 33				17 03						17 03		17 14		17 21			17 35	
Dumbarton East.....	d				16 36				17 06						17 06		17 17		17 24			17 38	
Dumbarton Central..... 227	d		16 28		16 40		16 46		16 59						17 11		17 19		17 28			17 43	17 48
Dalreoch.....	d		16 30		16a43		16 49		17 01	17 07					17a14		17 21		17 30			17a46	17 50
Renton.....	d		16 31		16 50		17 03		17 16						17 23		17 32		17 41			17 52	
Alexandria.....	d				16 53				17 16						17 26		17 35		17 44			17 55	
Balloch.....	a				16 56				17 18						17 28		17 37		17 46			17 57	
Cardross.....	d			16 36					17 08						17 32		17 41		17 50			18 02	
Craigendoran.....	d			16 42					17 13						17 41		17 50		18 00				
Helensburgh Central.....	a			16 45					17 16						17 45		17 54		18 03				
Helensburgh Upper..... 227	a								17 20						17 49		18 00		18 09				

A From Motherwell  
 B From Larkhall  
 C From Glasgow Queen Street to Oban  
 D From Whifflet

Table T226-F

Saturdays

25 May to 14 December

**Edinburgh, Bathgate, Airdrie, Cumbernauld and Springburn - Glasgow - Milngavie, Dalmuir, Balloch and Helensburgh**

	SR	SR	SR	SR	SR	SR	SR	SR	SR	SR	SR	SR	SR	SR	SR	SR	SR	SR	SR	SR	SR	SR	SR
				A	B			C		C		B			◇				A	B			
															H								
<b>Edinburgh</b> ..... 228,230 d	16 07	16 22						16 42	16 51						17 06				17 22				
Haymarket..... 228,230 d	16 11	16 26						16 46	16 57						17 12				17 26				
Edinburgh Park..... 230 d	16 16	16 31						16 51	17 03						17 17				17 32				
Uphall..... d	16 25	16 39						16 59	17 11						17 26				17 40				
Livingston North..... d	16 29	16 43						17 03	17 15						17 29				17 44				
<b>Bathgate</b> ..... a	16 33	16 48						17 07	17 20						17 34				17 48				
..... d	16 35	16 50						17 08	17 21						17 36				17 49				
Armadale..... d	16 39							17 12							17 40								
Blackridge..... d	16 42							17 15							17 43								
Caldercruix..... d	16 49							17 22							17 50								
Drumgelloch..... d	16 52	17 02						17 25	17 33						17 53				18 02				
<b>Airdrie</b> ..... d	16 58	17 06			17 16			17 29	17 37						17 57				18 06				18 16
Coatdyke..... d		17 08			17 18				17 39						17 48				18 08				18 18
Coatbridge Sunnyside..... d	17 01	17 10			17 21			17 33	17 41						17 51	18 00			18 10				18 21
Blairhill..... d		17 13			17 23				17 44						17 53				18 13				18 23
Easterhouse..... d		17 17			17 27				17 48						17 57				18 17				18 27
Garrowhill..... d		17 19			17 30				17 50						18 00				18 19				18 30
Shettleston..... d	17 13				17 32			17 44							18 02	18 12							18 32
Carntyne..... d	17 15				17 34			17 46							18 04	18 14							18 34
<b>Cumbernauld</b> ..... d	16 19																		17 19				
Greenfaulds..... d	16 21																		17 21				
<b>Springburn</b> ..... d					17 24										17 52								18 23
Barnhill..... d					17 25										17 53								18 24
Alexandra Parade..... d					17 28										17 56								18 27
Duke Street..... d					17 30										17 58								18 29
Bellgrove..... d	17 18				17 32		17 38		17 50						18 00	18 08	18 17						18 31
High Street..... d	17 21	17 27			17 34		17 40		17 52	17 58					18 02	18 10	18 20						18 40
<b>Glasgow Queen St LL 10</b> ..... a	17 23	17 29			17 36		17 42		17 54	18 00					18 04	18 12	18 22						18 42
..... d	17 24	17 29			17 37		17 43		17 55	18 00					18 06	18 12	18 22						18 43
Charing Cross..... d	17 28	17 32			17 39		17 46		17 58	18 03					18 09	18 15	18 25						18 45
Argyle Street..... 225 d	17 19			17 24	17 38		17 49		17 56	18 08					18 08				18 22		18 27		18 37
<b>Glasgow Central LL 15</b> ..... 225 a	17 20			17 26	17 39		17 50		17 57	18 09					18 09				18 24		18 28		18 38
..... d	17 21			17 27	17 40		17 51		18 02	18 09					18 09				18 26		18 33		18 39
Anderston..... 225 d	17 22			17 29	17 41		17 52		18 03	18 11					18 11				18 27		18 34		18 40
Exhibition Centre..... 225 d	17 25			17 35	17 43		17 55		18 06	18 13					18 13				18 30		18 36		18 42
<b>Partick</b> ..... 225 d	17 29	17 32	17 36	17 40	17 43	17 47	17 50	17 58	18 02	18 07	18 10	18 13	18 16	18 19	18 29				18 33	18 36	18 40	18 43	18 46
Hyndland..... d	17 31	17 34	17 38	17 42	17 46	17 49	17 52	18 01	18 04	18 09	18 12	18 15	18 19	18 22	18 31				18 36	18 39	18 42	18 45	18 48
Jordanhill..... d	17 33				17 48				18 03						18 17				18 38				18 47
Scotstounhill..... d	17 36				17 50				18 05						18 20				18 40				18 50
Garscadden..... d	17 38				17 53				18 08						18 22				18 42				18 52
Yoker..... d	17 40				17 55				18 10						18 24				18 45				18 55
Clydebank..... d	17 42				17 57				18 12						18 26				18 47				18 57
Anniesland..... d	17 38		17 45		17 52	17 55		18 07		18 15		18 22	18 25	18 36					18 45				18 51
Westerton..... d	17 41		17 48		17 55	17 58		18 10		18 18		18 25	18 28	18 39					18 48				18 54
Bearsden..... d	17 44				17 58			18 13				18 27		18 41									18 57
Hillfoot..... d	17 46				18 00			18 15				18 29		18 43									18 59
<b>Milngavie</b> ..... a	17 49				18 03			18 18				18 33		18 47									19 02
Drumchapel..... d			17 51		18 01					18 21				18 30									19 00
Drumry..... d			17 53		18 03					18 23				18 32									19 02
Singer..... d			17 55		18 05					18 25				18 35									19 05
<b>Dalmuir</b> ..... 227 a	17 46		17 50	17 58	18 00		18 08	18 16		18 19	18 28	18 30		18 37					18 53	18 48	18 58	19 00	19 09
..... d			17 51		18 01		18 09			18 20		18 31		18 38		18 42				18 49	18 58	19 01	19 10
Kilpatrick..... d					18 04							18 33											19 03
Bowling..... d					18 07							18 36											19 06
Dumbarton East..... d			17 58		18 11		18 16			18 28		18 41		18 45									19 18
Dumbarton Central..... 227 d			18 00		18a14		18 19			18 30		18a44		18 47		18 51							19 21
Dalreoch..... d			18 02				18 20			18 31				18 49									19 22
Renton..... d							18 23							18 52									19 25
Alexandria..... d							18 26							18 54									19 28
<b>Balloch</b> ..... a							18 30							18 59									19 32
Cardross..... d			18 07							18 36													19 05
Craigendoran..... d			18 12							18 42													19 10
<b>Helensburgh Central</b> ..... a			18 15							18 45													19 13
Helensburgh Upper..... 227 a															19 04								

A From Whifflet  
 B From Larkhall  
 C From Motherwell  
 D From Glasgow Queen Street to Oban

Table T226-F

Saturdays

25 May to 14 December

Edinburgh, Bathgate, Airdrie, Cumbernauld and Springburn - Glasgow - Milngavie, Dalmeir, Balloch and Helensburgh

	SR A	SR A		SR	SR	SR B	SR	SR	SR	SR C	SR	SR		SR B	SR	SR A	SR	SR A	SR	SR	SR B						
<b>Edinburgh</b> 228,230 d	17 38			17 50					18 07							18 22			18 37	18 52	19 07						
Haymarket 228,230 d	17 42			17 55					18 11							18 27			18 42	18 56	19 11						
Edinburgh Park 230 d	17 47			18 03					18 16							18 31			18 47	19 02	19 16						
Uphall d	17 55			18 11					18 24							18 39			18 55	19 10	19 24						
Livingston North d	17 59			18 14					18 27							18 43			18 58	19 14	19 28						
<b>Bathgate</b> a	18 04			18 19					18 32							18 47			19 03	19 18	19 32						
d	18 05			18 20					18 35							18 49			19 05	19 20							
Armadale d	18 09								18 39										19 09	19 24							
Blackridge d	18 13								18 42										19 12	19 27							
Caldercruix d	18 19								18 49										19 19	19 34							
Drumgelloch d	18 23			18 32					18 52							19 02			19 22	19 37							
<b>Airdrie</b> d	18 28			18 36					18 58							19 06			19 17	19 28	19 41						
Coatdyke d				18 38					18 48							19 08			19 19								
Coatbridge Sunnyside d	18 31			18 41					18 51	19 01						19 11			19 22	19 31	19 44						
Blairhill d				18 43					18 53							19 13			19 24								
Easterhouse d				18 47					18 57							19 17			19 28								
Garrowhill d				18 50					19 00							19 20			19 31								
Shettleston d	18 43								19 02	19 13						19 33			19 43								
Carntyne d	18 45								19 04	19 15						19 35			19 45								
<b>Cumbernauld</b> d											18 18																
Greenfaulds d											18 20																
<b>Springburn</b> d				18 53												19 24						19 53					
Barnhill d				18 54												19 25						19 54					
Alexandra Parade d				18 57												19 28						19 57					
Duke Street d				18 59												19 30						19 59					
Bellgrove d	18 48			19 01					19 08	19 18						19 32			19 39	19 48		20 01					
High Street d	18 51			18 57	19 03				19 10	19 20						19 28	19 34		19 41	19 51	20 00	20 04					
<b>Glasgow Queen St LL 100</b> a	18 53			18 59	19 05				19 12	19 22						19 30	19 36		19 43	19 53	20 02	20 06					
d	18 57			19 02	19 07				19 14	19 23						19 33	19 38		19 44	19 54	20 03	20 06					
Charing Cross d	18 59			19 06	19 10				19 16	19 25						19 36	19 40		19 46	19 58	20 05	20 08					
Argyle Street 225 d	18 51	18 57							19 08							19 22	19 26		19 38	19 48	19 55	20 08					
<b>Glasgow Central LL 105</b> 225 a	18 52	18 59							19 09							19 24	19 27		19 39	19 50	19 56	20 09					
d	18 53	18 59							19 10							19 24	19 28		19 40	19 51	19 57	20 10					
Anderston 225 d	18 55	19 01							19 11							19 26	19 29		19 41	19 52	19 59	20 11					
Exhibition Centre 225 d	18 57	19 03							19 13							19 28	19 32		19 43	19 55	20 01	20 13					
<b>Partick</b> 225 d	19 00	19 03	19 07						19 10	19 14	19 17	19 20	19 29			19 32	19 35	19 41	19 44	19 47	19 51	19 58	20 02	20 05	20 09	20 12	20 17
Hyndland 2 d	19 03	19 06	19 10						19 13	19 16	19 19	19 23	19 31	19 34	19 38	19 43	19 47	19 50	19 53	20 01	20 04	20 07	20 12	20 15	20 19		
Jordanhill d	19 05								19 18							19 36			19 49		20 03	20 17					
Scotstounhill d	19 07								19 21							19 39			19 51		20 05	20 19					
Garscadden d	19 09								19 23							19 41			19 53		20 08	20 22					
Yoker d	19 12								19 26							19 43			19 56		20 10	20 24					
Clydebank d	19 14								19 28							19 45			19 58		20 12	20 26					
Anniesland d	19 09	19 13							19 23	19 26	19 34					19 41			19 53	19 56	20 07	20 11	20 22				
Westerton d	19 12	19 16							19 26	19 29	19 40					19 44			19 56	19 59	20 10	20 14	20 25				
Bearsden d	19 14								19 28		19 42					19 58			19 58		20 13	20 28					
Hillfoot d	19 16								19 30		19 44					20 00			20 00		20 15	20 30					
<b>Milngavie</b> a	19 20								19 34		19 48					20 04			20 04		20 18	20 33					
Drumchapel d		19 18							19 31										20 02		20 17						
Drumry d		19 20							19 33										20 04		20 19						
Singer d		19 23							19 36										20 06		20 21						
<b>Dalmeir</b> 227 a	19 18			19 25					19 21	19 31						19 38			19 49	19 53	20 01	20 09	20 16	20 24	20 21	20 29	
d				19 22	19 31				19 22	19 31						19 39			19 53	20 01	20 09	20 16	20 24	20 21	20 29		
Kilpatrick d				19 34					19 34							19 53			20 01		20 09	20 16	20 24	20 21	20 29		
Bowling d				19 37					19 37							20 07			20 07		20 15	20 23	20 30	20 36			
Dumbarton East d				19 30	19 41				19 30	19 41						20 01	20 11		20 18		20 26	20 34	20 40				
Dumbarton Central 227 d				19 32	19a44				19 32	19a44						20 03	20a14		20 21		20 29	20 37	20a43				
Dalreoch d				19 33					19 33							20 04			20 22		20 34	20 40					
Renton d									19 55							20 04			20 25		20 33	20 41					
Alexandria d									19 57							20 06			20 27		20 35	20 43					
<b>Balloch</b> a									20 02							20 08			20 28		20 36	20 44					
Cardross d				19 38												20 09			20 38		20 46	20 54					
Craigendoran d				19 44												20 15			20 38		20 46	20 54					
<b>Helensburgh Central</b> a				19 47												20 18			20 38		20 46	20 54					
Helensburgh Upper 227 a																20 18			20 38		20 46	20 54					

A From Motherwell

B From Larkhall

C From Whifflet











Table T226-F

Sundays

19 May to 8 December

Edinburgh, Bathgate, Airdrie, Cumbernauld and Springburn - Glasgow - Milngavie, Dalmeir, Balloch and Helensburgh

Table with 21 columns and 200+ rows. Columns represent various stations (SR A, SR B, SR A, SR A, SR A, SR A, SR A, SR C, SR A, SR A, SR A, SR D, SR A, SR A, SR A, SR A, SR A, SR A, SR A). Rows list routes and stations with associated times and codes. Key locations include Edinburgh, Bathgate, Airdrie, Cumbernauld, Springburn, Glasgow Queen St LL, Partick, Milngavie, Dalmeir, Balloch, and Helensburgh.

A From Motherwell C From Larkhall. Forms tight booked connection D From Larkhall. Forms tight booked connection
B From Larkhall. Forms tight booked connection out of 2C50. out of 2C52. out of 2C54.

Table T226-F

Sundays

19 May to 8 December

Edinburgh, Bathgate, Airdrie, Cumbernauld and Springburn - Glasgow - Milngavie, Dalmeir, Balloch and Helensburgh

Table with 28 columns (SR, SR) and 100+ rows listing stations and their respective times.

A From Motherwell
B From Larkhall. Forms tight booked connection out of 2C56.
C From Glasgow Queen Street to Oban
D From Larkhall. Forms tight booked connection out of 2C58.
E From Larkhall. Forms tight booked connection out of 2C48.
F From Larkhall. Forms tight booked connection out of 2C50.



Table T226-R

Mondays to Fridays

20 May to 13 December

Helensburgh, Balloch, Dalmuir and Milngavie - Glasgow - Springburn, Cumbernauld, Airdrie, Bathgate and Edinburgh

Table with 23 columns (Miles, M, A, B, C, SR, B, C, C, SR, B, SR) and rows listing stations from Helensburgh Upper to Edinburgh. Includes train numbers and arrival/departure times.

A From Helensburgh Central

B To Larkhall

C To Motherwell

Table T226-R

Mondays to Fridays

20 May to 13 December

Helensburgh, Balloch, Dalmuir and Milngavie - Glasgow - Springburn, Cumbernauld, Airdrie, Bathgate and Edinburgh

Table with 26 columns (SR A to SR C) and rows for various bus routes including Helensburgh, Balloch, Dalmuir, Milngavie, Glasgow Central, and Edinburgh. Includes time points and route codes.

A To Whifflet B To Larkhall C To Motherwell



Table T226-R

Mondays to Fridays

20 May to 13 December

Helensburgh, Balloch, Dalmuir and Milngavie - Glasgow - Springburn, Cumbernauld, Airdrie, Bathgate and Edinburgh

Table with multiple columns for routes and times. Includes destinations like Helensburgh Upper, Balloch, Dalmuir, Milngavie, Glasgow Central, Airdrie, Bathgate, and Edinburgh.

A To Motherwell B From Oban to Glasgow Queen Street

C To Larkhall D To Whifflet



Table T226-R

Mondays to Fridays

20 May to 13 December

Helensburgh, Balloch, Dalmuir and Milngavie - Glasgow - Springburn, Cumbernauld, Airdrie, Bathgate and Edinburgh

Table with columns for route (A, B, C, D, E), direction (SR), and time. Rows include destinations such as Helensburgh Upper, Balloch, Dalmuir, Milngavie, Glasgow Queen St, Airdrie, Bathgate, and Edinburgh. Includes a legend at the bottom for routes A through E.

Table T226-R

Mondays to Fridays

20 May to 13 December

Helensburgh, Balloch, Dalmuir and Milngavie -  
Glasgow - Springburn, Cumbernauld, Airdrie,  
Bathgate and Edinburgh

	SR	SR A	SR		SR	SR	SR B	SR	SR	SR C	SR C	SR		SR B	SR	SR	SR A	SR	SR	SR	SR B	SR	
Helensburgh Upper . . . . . 227	d																						
Helensburgh Central . . . . .	d																						
Craigendoran . . . . .	d																						
Cardross . . . . .	d																						
Balloch . . . . .	d	12 07																					
Alexandria . . . . .	d	12 09																					
Renton . . . . .	d	12 12																					
Dalreoch . . . . .	d	12 15																					
Dumbarton Central . . . . . 227	d	12 17																					
Dumbarton East . . . . .	d	12 19																					
Bowling . . . . .	d																						
Kilpatrick . . . . .	d																						
Dalmuir . . . . . 227	a	12 28																					
Singer . . . . .	d	12 29																					
Drumry . . . . .	d	12 31																					
Drumchapel . . . . .	d	12 33																					
Milngavie . . . . .	d	12 36																					
Hillfoot . . . . .	d																						
Bearsden . . . . .	d																						
Westerton . . . . .	d	12 39																					
Anniesland . . . . .	d	12 42																					
Clydebank . . . . .	d																						
Yoker . . . . .	d	12 35																					
Garscadden . . . . .	d	12 37																					
Scotstounhill . . . . .	d	12 40																					
Jordanhill . . . . .	d	12 42																					
Jordanhill . . . . .	d	12 46																					
Hyndland . . . . .	d	12 45																					
Partick . . . . . 225	a	12 48																					
Exhibition Centre . . . . . 225	a	12 48																					
Anderston . . . . . 225	a	12 51																					
Glasgow Central LL 1.5 . . . . . 225	a	12 54																					
Argyle Street . . . . . 225	a	12 56																					
Charing Cross . . . . .	d	12 52																					
Glasgow Queen St LL 1.0 . . . . . 225	a	12 54																					
High Street . . . . .	d	12 55																					
Bellgrove . . . . .	d	12 57																					
Duke Street . . . . .	d	12 59																					
Alexandra Parade . . . . .	d																						
Barnhill . . . . .	d																						
Springburn . . . . .	a																						
Greenfaulds . . . . .	d																						
Cumbernauld . . . . .	a																						
Carntyne . . . . .	d																						
Shettleston . . . . .	d																						
Garrowhill . . . . .	d																						
Easterhouse . . . . .	d																						
Blairhill . . . . .	d																						
Coatbridge Sunnyside . . . . .	d																						
Coatdyke . . . . .	d																						
Airdrie . . . . .	d	13a23																					
Drumelloch . . . . .	d																						
Caldercruix . . . . .	d																						
Blackridge . . . . .	d																						
Armadale . . . . .	d																						
Bathgate . . . . .	a																						
Livingston North . . . . .	d																						
Uphall . . . . .	d																						
Edinburgh Park . . . . . 230	d																						
Haymarket . . . . . 228,230	a																						
Edinburgh . . . . . 228,230	a																						

A To Whifflet

B To Larkhall



C To Motherwell

Table T226-R

Mondays to Fridays

20 May to 13 December

Helensburgh, Balloch, Dalmuir and Milngavie - Glasgow - Springburn, Cumbernauld, Airdrie, Bathgate and Edinburgh

	SR	SR	SR	SR	SR	SR	SR	SR	SR	SR	SR	SR	SR	SR	SR	SR	SR	SR	SR	SR	SR	SR	SR
		A	A			B			C				B			A		◇ D 15		A		B	SR
<b>Helensburgh Upper</b> .....	227	d																14 43					
<b>Helensburgh Central</b> .....		d																					
Craigendoran.....		d																					
Cardross.....		d																					
<b>Balloch</b> .....		d	13 37																				
Alexandria.....		d	13 39																				
Renton.....		d	13 42																				
Dalreoch.....		d	13 45																				
Dumbarton Central.....	227	d	13 46																				
Dumbarton East.....		d	13 48																				
Bowling.....		d																					
Kilpatrick.....		d																					
<b>Dalmuir</b> .....	227	a	13 57																				
Singer.....		d	13 59																				
Drumry.....		d	14 02																				
Drumchapel.....		d	14 04																				
<b>Milngavie</b> .....		d																					
Hillfoot.....		d																					
Bearsden.....		d																					
Westerton.....		d	14 07																				
Annieisland.....		d	14 10																				
Clydebank.....		d																					
Yoker.....		d																					
Garscadden.....		d																					
Scotstounhill.....		d																					
Jordanhill.....		d																					
Hyndland 		d	14 13																				
<b>Partick</b> .....	225	a	14 16																				
Exhibition Centre.....		a																					
Anderston.....		a																					
<b>Glasgow Central LL 10</b>		a																					
Argyle Street.....		a																					
Charing Cross.....		d																					
<b>Glasgow Queen St LL 10</b> 		a																					
High Street.....		d																					
Bellgrove.....		d																					
Duke Street.....		d																					
Alexandra Parade.....		d																					
Barnhill.....		d																					
Springburn.....		a																					
Greenfaulds.....		d																					
Cumbernauld.....		a																					
Carntyne.....		d																					
Shettleston.....		d																					
Garrowhill.....		d																					
Easterhouse.....		d																					
Blairhill.....		d																					
Coatbridge Sunnyside.....		d																					
Coatdyke.....		d																					
<b>Airdrie</b> .....		d																					
Drumgelloch.....		d																					
Caldercruix.....		d																					
Blackridge.....		d																					
Armadale.....		d																					
<b>Bathgate</b> .....		a																					
Livingston North.....		d																					
Uphall.....		d																					
Edinburgh Park.....	230	d																					
Haymarket.....	228,230	a																					
<b>Edinburgh</b> .....	228,230	a																					

A To Motherwell  
 B To Larkhall  
 C To Whifflet  
 D From Mallaig to Glasgow Queen Street

**Table T226-R**

**Mondays to Fridays**

20 May to 13 December

**Helensburgh, Balloch, Dalmuir and Milngavie -  
Glasgow - Springburn, Cumbernauld, Airdrie,  
Bathgate and Edinburgh**

	SR	SR A	SR	SR	SR		SR B	SR	SR	SR C	SR C	SR	SR	SR B	SR		SR	SR A	SR	SR	SR	SR B	SR	SR	
Helensburgh Upper.....	227	d																							
Helensburgh Central.....		d																							
Craigendoran.....		d																							
Cardross.....		d																							
<b>Balloch</b> .....		d	15 07																						16 37
Alexandria.....		d	15 09																						16 39
Renton.....		d	15 12																						16 42
Dalreoch.....		d	15 15																						16 45
Dumbarton Central.....	227	d	15 17																						16 47
Dumbarton East.....		d	15 19																						16 49
Bowling.....		d																							
Kilpatrick.....		d																							
<b>Dalmuir</b> .....	227	a	15 26																						16 56
Singer.....		d	15 27																						16 57
Drumry.....		d	15 29																						16 59
Drumchapel.....		d	15 32																						17 02
Milngavie.....		d	15 34																						17 04
Hillfoot.....		d																							
Bearsden.....		d																							
Westerton.....		d	15 37																						
Annieisland.....		d	15 40																						
Clydebank.....		d																							
Yoker.....		d																							
Garscadden.....		d																							
Scotstounhill.....		d																							
Jordanhill.....		d																							
Hyndland.....		d	15 43																						
<b>Partick</b> .....	225	a	15 45																						
Exhibition Centre.....	225	a																							
Anderston.....	225	a																							
<b>Glasgow Central LL 1.5</b>	225	a																							
Argyle Street.....	225	a																							
Charing Cross.....		d	15 50																						
<b>Glasgow Queen St LL 1.0</b>		a	15 52																						
High Street.....		d	15 54																						
Bellgrove.....		d	15 56																						
Duke Street.....		d	15 58																						
Alexandra Parade.....		d																							
Barnhill.....		d																							
Springburn.....		a																							
Greenfaulds.....		d																							
Cumbernauld.....		a																							
Carntyne.....		d	16 02																						
Shettleston.....		d	16 04																						
Garrowhill.....		d	16 07																						
Easterhouse.....		d	16 09																						
Blairhill.....		d	16 13																						
Coatbridge Sunnyside.....		d	16 16																						
Coatdyke.....		d	16 18																						
<b>Airdrie</b> .....		d	16a22																						
Drumgelloch.....		d																							
Caldercruix.....		d																							
Blackridge.....		d																							
Armadale.....		d																							
<b>Bathgate</b> .....		a																							
Livingston North.....		d																							
Uphall.....		d																							
Edinburgh Park.....	230	d																							
Haymarket.....	228,230	a																							
<b>Edinburgh</b> .....	228,230	a																							

A To Whifflet

B To Larkhall

C To Motherwell

Table T226-R

Mondays to Fridays

20 May to 13 December

Helensburgh, Balloch, Dalmuir and Milngavie - Glasgow - Springburn, Cumbernauld, Airdrie, Bathgate and Edinburgh

	SR		SR	SR	SR	SR	SR	SR	SR	SR	SR	SR	SR	SR	SR	SR	SR	SR	SR	SR	SR	SR	SR	SR
	A		A		B	◇ C E		D					B		A	A						B		
Helensburgh Upper	227	d				17 00																		
Helensburgh Central		d				16 54																		
Craigendoran		d				16 57																		
Cardross		d				17 02																		
Balloch		d																						
Alexandria		d																						
Renton		d																						
Dalreoch		d																						
Dumbarton Central	227	d																						
Dumbarton East		d																						
Bowling		d																						
Kilpatrick		d																						
Dalmuir	227	a																						
Singer		d																						
Drumry		d																						
Drumchapel		d																						
Milngavie		d																						
Hillfoot		d																						
Bearsden		d																						
Westerton		d																						
Annieisland		d																						
Clydebank		d																						
Yoker		d																						
Garscadden		d																						
Scotstounhill		d																						
Jordanhill		d																						
Hyndland		d																						
Partick	225	a																						
Exhibition Centre		a																						
Anderston	225	a																						
Glasgow Central LL 1	225	a																						
Argyle Street	225	a																						
Charing Cross		d																						
Glasgow Queen St LL 10		a																						
High Street		d																						
Bellgrove		d																						
Duke Street		d																						
Alexandra Parade		d																						
Barnhill		d																						
Springburn		a																						
Greenfaulds		d																						
Cumbernauld		a																						
Carntyne		d																						
Shettleston		d																						
Garrowhill		d																						
Easterhouse		d																						
Blairhill		d																						
Coatbridge Sunnyside		d																						
Coatdyke		d																						
Airdrie		d																						
Drumgelloch		d																						
Caldercruix		d																						
Blackridge		d																						
Armadale		d																						
Bathgate		a																						
Livingston North		d																						
Uphall		d																						
Edinburgh Park	230	d																						
Haymarket	228,230	a																						
Edinburgh	228,230	a																						

A To Motherwell C From Oban to Glasgow Queen Street  
 B To Larkhall D To Whifflet

Table T226-R

**Mondays to Fridays**

20 May to 13 December

**Helensburgh, Balloch, Dalmuir and Milngavie - Glasgow - Springburn, Cumbernauld, Airdrie, Bathgate and Edinburgh**

		SR	SR A	SR	SR	SR	SR B	SR		SR C	SR	SR C	SR	SR B	SR A	SR	SR		SR B	SR	SR	SR C	SR C	SR
Helensburgh Upper	227	d																						
Helensburgh Central		d					18 22							18 54								19 32		
Craigendoran		d					18 25							18 57								19 35		
Cardross		d					18 30							19 02								19 40		
Balloch		d	18 07												19 07									19 44
Alexandria		d	18 09												19 09									19 46
Renton		d	18 12												19 12									19 49
Dalreoch		d	18 15				18 35							19 07		19 15								19 52
Dumbarton Central	227	d	18 17			18 26	18 37						18 54		19 11		19 17							19 57
Dumbarton East		d	18 19			18 28	18 39						18 56		19 13		19 19							19 59
Bowling		d				18 33							19 01											20 04
Kilpatrick		d				18 36							19 04											20 07
Dalmuir	227	a	18 26			18 39	18 49						19 07		19 21		19 26							20 10
Singer		d	18 27	18 33		18 40	18 50						19 03	19 10		19 22	19 19	19 28	19 34	19 40				20 11
Drumry		d	18 29				18 50	19 00							19 21	19 30								20 11
Drumchapel		d	18 32				18 53	19 02							19 23	19 33								20 11
Drumchapel		d	18 34				18 55	19 05							19 27	19 35								20 11
Milngavie		d				18 38									19 09									20 09
Hillfoot		d				18 41									19 12									20 12
Bearsden		d				18 43									19 15									20 14
Westerton		d	18 37			18 46																		20 17
Annisland		d	18 40			18 49									19 18	19 28	19 38							20 17
Clydebank		d		18 35		18 43							19 05	19 12										20 13
Yoker		d		18 37		18 45							19 07	19 14										20 16
Garscadden		d		18 40		18 47							19 10	19 17										20 19
Scotstounhill		d		18 42		18 49							19 12	19 19										20 21
Jordanhill		d		18 45		18 52							19 15	19 22										20 24
Hyndland		d	18 43	18 47	18 52	18 55	18 58	19 04	19 13				19 17	19 24	19 24	19 29	19 35	19 44	19 47	19 54	19 57			20 26
Partick	225	a	18 45	18 49	18 54	18 57	19 01	19 07	19 16				19 20	19 26	19 26	19 32	19 38	19 46	19 50	19 56	19 59			20 29
Exhibition Centre	225	a		18 52	18 57			19 10					19 23	19 29		19 41		19 53	20 02	20 11				20 28
Anderston	225	a		18 54	19 00			19 12					19 25	19 32		19 43		19 55	20 05	20 13				20 31
Glasgow Central LL 1.5	225	a		18 56	19 02			19 14					19 26	19 34		19 45		19 56	20 06	20 15				20 33
Argyle Street	225	a		18 58	19 07			19 18					19 29	19 37		19 49		19 59	20 09	20 18				20 37
Charing Cross		d	18 50			19 01	19 05		19 20				19 31		19 36		19 51		20 01					20 33
Glasgow Queen St LL 1.0		a	18 52			19 03	19 07		19 22				19 33		19 38		19 53		20 03					20 35
High Street		d	18 55			19 04	19 07		19 22				19 33		19 38		19 54		20 03					20 35
Bellgrove		d	18 57			19 08			19 26				19 38		19 40		19 58		20 08					20 39
Duke Street		d				19 10							19 40						20 10					20 41
Alexandra Parade		d				19 11							19 41						20 11					20 43
Barnhill		d				19 15							19 44						20 14					20 46
Springburn		a				19 17							19 46						20 16					20 48
Greenfaulds		d			20 02															21 06				
Cumbernauld		a			20 04															21 08				
Carntyne		d	19 01						19 30							20 02								20 31
Shettleston		d	19 03						19 32							20 04								20 33
Garrowhill		d	19 06						19 35							20 07								20 36
Easterhouse		d	19 08						19 37							20 09								20 38
Blairhill		d	19 12						19 41							20 13								20 42
Coatbridge Sunnyside		d	19 15				19 22		19 44					19 53		20 16								20 45
Coatdyke		d	19 17						19 46							20 18								20 47
Airdrie		d	19a21				19 26	19a49						19 58	20a22									20 50
Drumgelloch		d					19 29							20 01										20 53
Caldercruix		d					19 33							20 05										20 57
Blackridge		d					19 39							20 11										21 03
Armadaile		d					19 43							20 14										21 07
Bathgate		a					19 47							20 18										21 11
Livingston North		d					19 47							20 18										21 13
Uphall		d					19 52							20 23										21 18
Edinburgh Park	230	d					19 55							20 26										21 21
Haymarket	228,230	a					20 04							20 34										21 33
Edinburgh	228,230	a					20 10							20 38										21 38
Edinburgh	228,230	a					20 15							20 44										21 43

A To Whifflet

B To Larkhall

C To Motherwell



Table T226-R

Mondays to Fridays

20 May to 13 December

Helensburgh, Balloch, Dalmuir and Milngavie - Glasgow - Springburn, Cumbernauld, Airdrie, Bathgate and Edinburgh

	SR	SR	SR		SR	SR	SR	SR	SR	SR	SR	SR		SR	SR	SR	SR	SR	SR	SR	SR	SR	SR		
	A	B			A		1 C 2	D	D		A	B		A	D	D									
Helensburgh Upper	227	d					20 37																		
Helensburgh Central	d	20 02					20 32							21 02					21 32						
Craigendoran	d	20 05					20 35							21 05					21 35						
Cardross	d	20 10					20 40							21 10					21 40						
Balloch	d				20 14								20 46					21 14						21 44	
Alexandria	d				20 16								20 48					21 16						21 46	
Renton	d				20 19								20 51					21 19						21 49	
Dalreoch	d	20 15			20 22			20 45					20 55				21 15		21 24				21 45		21 52
Dumbarton Central	227	d	20 17		20 26			20 47	20 52				20 56			21 17		21 26				21 47		21 56	
Dumbarton East	d	20 19			20 28			20 49					20 58			21 19		21 28				21 49		21 58	
Bowling	d				20 33								21 03					21 33						22 03	
Kilpatrick	d				20 36								21 06					21 36						22 06	
Dalmuir	227	a	20 26					20 57	21 03				21 09			21 28		21 39				21 58		22 09	
Singer	d	20 19	20 28	20 33	20 40			20 50	20 58			21 03		21 11	21 20	21 29	21 33	21 40			21 50	21 59	22 03	22 10	
Drumry	d	20 21	20 30					20 52	21 00					21 22		21 31					21 52	22 01			
Drumchapel	d	20 23	20 32					20 54	21 03					21 24		21 33					21 54	22 04			
Drumchapel	d	20 26	20 35					20 57	21 05					21 27		21 36					21 57	22 06			
Milngavie	d				20 44							21 09						21 44						22 14	
Hillfoot	d				20 47							21 12						21 47						22 17	
Bearsden	d				20 49							21 14						21 49						22 19	
Westerton	d	20 29	20 37				20 52	21 00	21 08			21 17		21 20		21 29		21 38			21 52	21 59	22 09		22 22
Annieisland	d	20 32	20 40				20 55	21 03	21 11			21 20		21 32		21 41		21 41			21 55	22 03	22 12		22 25
Clydebank	d		20 35		20 43							21 05		21 13				21 35	21 42					22 05	22 12
Yoker	d		20 37		20 45							21 07		21 15				21 37	21 44					22 07	22 14
Garscadden	d		20 40		20 47							21 10		21 19				21 40	21 47					22 10	22 17
Scotstounhill	d		20 42		20 49							21 12		21 21				21 42	21 49					22 12	22 19
Jordanhill	d		20 45		20 53							21 15		21 24				21 45	21 52					22 15	22 22
Hyndland	225	d	20 35	20 43	20 47		20 55	20 58	21 06	21 14		21 17	21 23	21 26	21 35		21 44	21 47	21 54	21 58	22 06	22 15	22 18	22 24	22 28
Partick	225	d	20 37	20 46	20 50		20 57	21 00	21 09	21 16		21 20	21 25	21 28	21 38		21 47	21 50	21 56	22 00	22 08	22 17	22 20	22 26	22 30
Exhibition Centre	225	a	20 40		20 53			21 03	21 12			21 23	21 28		21 41			21 53		22 03	22 11		22 23		22 33
Anderston	225	a	20 43		20 55			21 06	21 15			21 25	21 31		21 43			21 55		22 06	22 13		22 25		22 36
Glasgow Central LL 1 & 2	225	a	20 45		20 56			21 07	21 15			21 26	21 33		21 44			21 56		22 07	22 15		22 27		22 37
Argyle Street	225	a	20 48		20 59			21 09	21 17			21 29	21 37		21 46			21 59		22 09	22 18		22 29		22 39
Charing Cross	d	20 50			21 02				21 21				21 32				21 51		22 01			22 21		22 31	
Glasgow Queen St LL 1 & 2	d	20 52			21 04				21 23				21 34				21 53		22 03			22 23		22 33	
High Street	d	20 53			21 04				21 23				21 35				21 53		22 03			22 25		22 33	
Bellgrove	d	20 55			21 07				21 25				21 37				21 55		22 06			22 27		22 36	
Duke Street	d	20 57			21 09				21 27				21 39				21 57		22 08			22 29		22 38	
Alexandra Parade	d				21 11								21 41					22 10						22 40	
Barnhill	d				21 12								21 42					22 11						22 41	
Springburn	a				21 15								21 45					22 14						22 44	
Greenfaulds	d				21 17								21 47					22 16						22 46	
Cumbernauld	a						22 07													23 08					
Carntyne	d	21 01					22 09																		
Shettleston	d	21 03							21 31										22 01			22 32			
Garrowhill	d	21 06							21 33										22 03			22 35			
Easterhouse	d	21 08							21 36										22 06			22 37			
Blairhill	d	21 12							21 38										22 08			22 40			
Coatbridge Sunnyside	d	21 15							21 42										22 12			22 44			
Coatdyke	d	21 17							21 45										22 15			22 46			
Airdrie	d	21 21							21 47										22 17			22 49			
Drumgelloch	d	21 24							21 50										22 21			22 52			
Caldercruix	d	21 28							21 53										22 24			22 55			
Blackridge	d	21 34							21 57										22 28			22 59			
Armadale	d	21 38							22 03										22 34			23 05			
Bathgate	a	21 42							22 07										22 38			23 08			
Livingston North	d	21 44							22 11										22 42			23 12			
Uphall	d	21 49							22 16										22 47			23 17			
Edinburgh Park	230	d	21 52						22 19										22 50			23 20			
Haymarket	228,230	a	22 04						22 31										23 01			23 28			
Edinburgh	228,230	a	22 08						22 36										23 05			23 37			
Edinburgh	228,230	a	22 14						22 41										23 12			23 42			

A To Larkhall  
B To Whifflet

C From Mallaig to Glasgow Queen Street  
D To Motherwell

Table T226-R

Mondays to Fridays

20 May to 13 December

Helensburgh, Balloch, Dalmuir and Milngavie - Glasgow - Springburn, Cumbernauld, Airdrie, Bathgate and Edinburgh

Table with columns for route, direction, and departure times. Includes stations like Helensburgh Upper, Balloch, Dalmuir, Milngavie, Glasgow Queen St, and Edinburgh.

A To Larkhall
B To Carstairs
C To Motherwell
D From Oban to Glasgow Queen Street
E From Fort William to London Euston

Table T226-R

Saturdays

25 May to 14 December

Helensburgh, Balloch, Dalmuir and Milngavie - Glasgow - Springburn, Cumbernauld, Airdrie, Bathgate and Edinburgh

	SR A	SR A	SR A	SR	SR	SR	SR	SR	SR	SR	SR	SR	SR B	SR C	SR C	SR	SR	SR B	SR	SR	SR	SR	SR	SR		
Helensburgh Upper 227 d																										
Helensburgh Central d																								06 26		
Craigendoran d																		05 56						06 29		
Cardross d																		06 04						06 34		
Balloch d																				06 07						
Alexandria d																				06 09						
Renton d																				06 12						
Dalreoch d																		06 09			06 15			06 39		
Dumbarton Central 227 d																		06 11			06 17			06 26		
Dumbarton East d																		06 13			06 19			06 41		
Bowling d																								06 28		
Kilpatrick d																								06 33		
Dalmuir 227 a																								06 36		
Singer d									05 47				05 51	05 58	06 00		06 12	06 20		06 27			06 39	06 50		
Drumry d			00 01									05 53	06 00					06 21	06 16		06 28		06 33	06 41		
Drumchapel d			00 03									05 56	06 02					06 21	06 18		06 30			06 51		
Drumchapel d			00 06									05 58	06 05					06 23	06 18		06 33			06 51		
Milngavie d																								06 38		
Hillfoot d																								06 41		
Bearsden d																								06 43		
Westerton d			00 08									06 01	06 08							06 26	06 38			06 46		
Annesland d			00 11									06 04	06 11						06 29	06 41				06 49		
Clydebank d														06 02		06 14							06 35	06 43		
Yoker d														06 04		06 16							06 37	06 45		
Garscadden d									05 45	05 49	05 54					06 19							06 40	06 48		
Scotstounhill d									05 47	05 51	05 57					06 21							06 42	06 50		
Scotstounhill d									05 49	05 53	05 59					06 14							06 45	06 53		
Jordanhill d																								06 53		
Hyndland 225 d			00 14			05 37	05 52	05 56	06 01			06 07	06 14	06 17	06 22	06 25	06 28	06 32	06 35	06 44			06 48	06 52	06 55	06 58
Partick 225 d			00 17			05 39	05 54	05 58	06 04			06 10	06 16	06 19	06 24	06 28	06 31	06 34	06 38	06 46			06 50	06 54	06 57	07 00
Exhibition Centre 225 a												06 13		06 22	06 27				06 37				06 53	06 57		
Anderston 225 a												06 15		06 24	06 30				06 40				06 55	07 00		
Glasgow Central LL 1 225 a												06 16		06 26	06 31				06 42				06 57	07 02		
Argyle Street 225 a												06 19		06 28	06 35				06 45				06 59	07 07		
Charing Cross d			00 21			05 43	05 59	06 02	06 08				06 21			06 32	06 35		06 42	06 51				07 01	07 05	
Glasgow Queen St LL 1 0 a			00 23			05 45	06 01	06 04	06 10				06 23			06 34	06 37		06 44	06 53				07 03	07 07	
Glasgow Queen St LL 1 0 a			00 23			05 45	06 01	06 05	06 16				06 23			06 34	06 38		06 45	06 54				07 04	07 07	
High Street d			00 25			05 47	06 03	06 07	06 18				06 26			06 36	06 40		06 47	06 56				07 06	07 09	
Bellgrove d			00 27			05 49		06 09	06 20				06 28			06 38			06 49	06 58				07 08		
Duke Street d									06 11							06 41								07 10		
Alexandra Parade d									06 12							06 42								07 11		
Barnhill d									06 15							06 45								07 14		
Springburn a									06 17							06 47								07 16		
Greenfaulds d																							08 02			
Cumbernauld a																							08 04			
Carntyne d		00 02	00 31			05 53			06 24				06 31						06 52	07 02						
Shettleston d		00 03	00 33			05 55			06 27				06 34						06 55	07 04						
Garrowhill d		00 06	00 36				06 11						06 36						06 47	07 07					07 17	
Easterhouse d		00 08	00 38				06 13						06 39				06 50			07 09					07 19	
Blairhill d		00 12	00 42				06 17						06 43				06 54			07 13					07 23	
Coatbridge Sunnyside d		00 15	00 45			06 04	06 20		06 35				06 45				06 56		07 03	07 16					07 26	
Coatdyke d		00 17	00 47				06 22						06 48				06 59			07 18					07 28	
Airdrie d		00 20	00a51			06 09	06 29		06 40				06a52				07 02		07 08	07a22					07 31	
Drumgelloch d		00 23				06 12	06 32		06 43								07 05		07 11						07 34	
Caldercruix d		00 27				06 16			06 47										07 15							
Blackridge d	00 03	00 33				06 22			06 53										07 21							
Armadale d	00 07	00 37				06 25			06 57										07 24							
Bathgate a	00 11	00 41				06 29	06 44		07 01								07 17		07 28						07 47	
Bathgate d				05 46	06 16	06 30	06 45		07 03								07 17		07 31						07 47	
Livingston North d				05 50	06 20	06 34	06 50		07 08								07 22		07 35						07 52	
Uphall d				05 53	06 23	06 37	06 53		07 11								07 25		07 38						07 55	
Edinburgh Park 230 d				06 03	06 31	06 46	07 03		07 21								07 33		07 48						08 03	
Haymarket 228,230 a				06 07	06 36	06 50	07 07		07 30								07 37		07 54						08 09	
Edinburgh 228,230 a				06 12	06 43	06 55	07 13		07 36								07 43		08 00						08 15	

A From Helensburgh Central C To Motherwell  
 B To Larkhall D To Whifflet

# Table T226-R

**Saturdays**

25 May to 14 December

## Helensburgh, Balloch, Dalmuir and Milngavie - Glasgow - Springburn, Cumbernauld, Airdrie, Bathgate and Edinburgh

	SR	SR	SR	SR	SR		SR	SR	SR	SR	SR	SR	SR	SR		SR	SR	SR	SR	SR	SR	SR	SR	SR
	A			B	B				A		C					A		B	B			◇	D	SR
Helensburgh Upper 227 d																							07 42	
Helensburgh Central d							06 56									07 26								07 56
Craigendoran d							06 59									07 29								07 59
Cardross d							07 04									07 34								07 50
Balloch d			06 37							07 07								07 37						
Alexandria d			06 39							07 09								07 39						
Renton d			06 42							07 12								07 42						
Dalroch d			06 45					07 09		07 15						07 39			07 45					08 09
Dumbarton Central 227 d			06 47				06 56	07 11		07 17		07 26		07 41				07 46				07 51	07 59	08 11
Dumbarton East d			06 49				06 58	07 13		07 19		07 28		07 43				07 48				07 53		08 13
Bowling d							07 03					07 33										07 58		
Kilpatrick d							07 07					07 36										08 01		
Dalmuir 227 a			06 56				07 10	07 20		07 26		07 39		07 50				07 56				08 05		08 20
Singer d	06 48		06 58	07 02			07 11	07 21	07 19	07 28	07 33	07 40		07 51			07 49	07 57	08 02			08 11	08 21	
Drumry d	06 50		07 00					07 21		07 30				07 51			07 59					08a11		
Drumchapel d	06 52		07 03					07 23		07 33				07 53			08 01							
Milngavie d	06 55		07 05					07 26		07 35				07 56			08 04							
Hillfoot d			06 54			07 09				07 24				07 41			07 54					08 09		
Bearsden d			06 57			07 12				07 27				07 44			07 57					08 12		
Westerton d	06 57	07 02	07 08			07 17			07 28	07 32	07 38			07 49			07 59	08 02	08 06			08 17		
Annie'sland d	07 00	07 05	07 11			07 20			07 31	07 35	07 41			07 53			08 02	08 05	08 10			08 20		
Clydebank d				07 04			07 13					07 35	07 42						08 04			08 13		
Yoker d				07 06			07 15					07 37	07 44						08 06			08 15		
Garscadden d				07 09			07 19					07 40	07 47						08 10			08 18		
Scotstounhill d				07 11			07 21					07 42	07 49						08 12			08 20		
Jordanhill d				07 15			07 24					07 45	07 52						08 15			08 23		
Hyndland d	07 04	07 08	07 14	07 17	07 23		07 26	07 29	07 35	07 38	07 44	07 48	07 54	07 57	08 00		08 05	08 08	08 13	08 17	08 23	08 26	08 29	
Partick 225 a	07 06	07 10	07 16	07 19	07 25		07 28	07 31	07 37	07 40	07 46	07 50	07 56	07 59	08 02		08 07	08 11	08 16	08 20	08 25	08 28	08 32	
Exhibition Centre d		07 09		07 22	07 28			07 40				07 53	08 02					08 10			08 23	08 28		
Anderston 225 a		07 12		07 24	07 31			07 43				07 55	08 05					08 13			08 25	08 31		
Glasgow Central LL 113 225 a		07 14		07 26	07 33			07 44				07 57	08 06					08 15			08 26	08 33		
Argyle Street 225 a		07 18		07 28	07 37			07 48				07 59	08 09					08 18			08 29	08 37		
Charing Cross d		07 14	07 21				07 32	07 36		07 45	07 51		08 01	08 07				08 15	08 20			08 33	08 36	
Glasgow Queen St LL 110 d		07 16	07 23				07 34	07 38		07 47	07 53		08 03	08 09				08 17	08 22			08 35	08 38	
High Street d		07 17	07 24				07 35	07 38		07 47	07 53		08 03	08 09				08 18	08 23			08 35	08 39	
Bellgrove d		07 19	07 26				07 37	07 40		07 49	07 56		08 05	08 11				08 20	08 26			08 38	08 41	
Duke Street d		07 21	07 28				07 39			07 51	07 58		08 07					08 22	08 28			08 40		
Alexandra Parade d							07 41						08 09									08 42		
Barnhill d							07 42						08 11									08 43		
Springburn a							07 45						08 14									08 46		
Greenfaulds d							07 47						08 16									08 48		
Cumbernauld a													09 00											
Carntyne d		07 24	07 32							07 55	08 01							08 25	08 31					
Shettleston d		07 27	07 34							07 57	08 04							08 28	08 34					
Garrowhill d			07 37					07 48			08 06			08 19					08 36					08 49
Easterhouse d			07 39					07 50			08 09			08 21					08 39					08 51
Blairhill d			07 43					07 54			08 13			08 25					08 43					08 55
Coatbridge Sunnyside d		07 35	07 46				07 57		08 06	08 15				08 28				08 36	08 45					08 58
Coatdyke d		07 40	07 48				07 59		08 08	08 18				08 30				08 40	08 48					09 00
Airdrie d		07 40	07a52				08 03		08 11	08a22				08 34				08 41	08a52					09 05
Drumgelloch d		07 43					08 06		08 14					08 37				08 44						09 08
Caldercruix d		07 47							08 18									08 48						
Blackridge d		07 53							08 24									08 54						
Armadaile d		07 56							08 28									08 57						
Bathgate a		08 00						08 19		08 32					08 50			09 01						09 20
Livingston North d		08 01						08 23		08 36					08 53			09 01						09 22
Uphall d		08 05						08 28		08 41					08 57			09 06						09 27
Edinburgh Park 230 d		08 08						08 32		08 44					09 00			09 09						09 30
Edinburgh 228,230 a		08 19						08 42		08 55					09 10			09 19						09 38
Edinburgh 228,230 a		08 29						08 48		09 01					09 15			09 24						09 42
Edinburgh 228,230 a		08 36						08 55		09 09					09 21			09 29						09 48

A To Larkhall  
 B To Motherwell  
 C To Whifflet  
 D From Oban to Glasgow Queen Street

Table T226-R

Saturdays

25 May to 14 December

Helensburgh, Balloch, Dalmuir and Milngavie - Glasgow - Springburn, Cumbernauld, Airdrie, Bathgate and Edinburgh

	SR A		SR	SR	SR B	SR	SR	SR	SR A	SR		SR C	SR C	SR	SR A	SR	SR	SR B	SR		SR	SR	
Helensburgh Upper..... 227	d																						
Helensburgh Central.....	d																						
Craigendoran.....	d																						
Cardross.....	d																						
Balloch.....	d			08 07																			
Alexandria.....	d			08 09																			
Renton.....	d			08 12																			
Dalreoch.....	d			08 15																			
Dumbarton Central..... 227	d			08 17		08 26		08 39															
Dumbarton East.....	d			08 19		08 28		08 41															
Bowling.....	d					08 32		08 43															
Kilpatrick.....	d					08 35																	
Dalmuir..... 227	a			08 26		08 38		08 50															
Singer.....	d	08 16		08 27	08 35	08 39		08 51	08 50		08 56												
Drumry.....	d	08 18		08 29				08 52	08 58		09 00												
Drumchapel.....	d	08 20		08 32				08 54	08 57		09 02												
Milngavie.....	d			08 21				08 40															
Hillfoot.....	d			08 24				08 43															
Bearsden.....	d			08 26				08 45															
Westerton.....	d	08 25		08 29	08 37			08 48															
Anniesland.....	d	08 29		08 32	08 43			08 53															
Clydebank.....	d					08 37	08 42																
Yoker.....	d					08 39	08 44																
Garscadden.....	d					08 42	08 46																
Scotstounhill.....	d					08 44	08 48																
Jordanhill.....	d					08 46	08 52																
Hyndland.....	d	08 32		08 36	08 46	08 49	08 54	08 57	09 00	09 05	09 09	09 14											
Partick..... 225	a	08 35		08 38	08 48	08 51	08 56	08 59	09 03	09 08	09 11	09 16											
Exhibition Centre.....	a	08 38				08 54		09 02		09 11													
Anderston..... 225	a	08 40				08 56		09 04		09 13													
Glasgow Central LL 1.5	a	08 42				08 58		09 06		09 15													
Argyle Street..... 225	a	08 45				09 00		09 09		09 18													
Charing Cross.....	d			08 43	08 53		09 01		09 07		09 15	09 21											
Glasgow Queen St LL 1.0	a			08 45	08 55		09 03		09 09		09 17	09 23											
High Street.....	d			08 46	08 55		09 03		09 11		09 18	09 24											
Bellgrove.....	d			08 48	08 57		09 06		09 13		09 20	09 26											
Duke Street.....	d			08 50	08 59		09 08		09 16		09 22	09 28											
Alexandra Parade.....	d						09 10																
Barnhill.....	d						09 11																
Barnhill.....	d						09 14																
Springburn.....	a						09 16																
Greenfaulds.....	d							10 00															
Cumbernauld.....	a							10 02															
Carntyne.....	d			08 54	09 03																		
Shettleston.....	d			08 56	09 05																		
Garrowhill.....	d				09 08																		
Easterhouse.....	d				09 10																		
Blairhill.....	d				09 14																		
Coatbridge Sunnyside.....	d			09 05	09 17																		
Coatdyke.....	d				09 19																		
Airdrie.....	d			09 10	09a25																		
Drumgelloch.....	d				09 13																		
Caldercruix.....	d				09 17																		
Blackridge.....	d				09 23																		
Armadale.....	d				09 26																		
Bathgate.....	a				09 30																		
Bathgate.....	d				09 31																		
Livingston North.....	d				09 35																		
Uphall.....	d				09 38																		
Edinburgh Park..... 230	d				09 47																		
Haymarket..... 228,230	a				09 53																		
Edinburgh..... 228,230	a				09 59																		

A To Larkhall

B To Whifflet

C To Motherwell









Table T226-R

Saturdays

25 May to 14 December

Helensburgh, Balloch, Dalmuir and Milngavie - Glasgow - Springburn, Cumbernauld, Airdrie, Bathgate and Edinburgh

Table with multiple columns for routes and times. Routes include Helensburgh Upper/Central, Balloch, Dalroch, Dumbarton Central, Dalmuir, Milngavie, Glasgow Queen St, and Edinburgh. Times are listed in minutes.

A To Larkhall  
B To Whifflet

C To Motherwell  
D From Mallaig to Glasgow Queen Street



Table T226-R

Saturdays

25 May to 14 December

Helensburgh, Balloch, Dalmuir and Milngavie - Glasgow - Springburn, Cumbernauld, Airdrie, Bathgate and Edinburgh

	SR A	SR B	SR	SR	SR	SR	SR	SR A	SR	SR C	SR C	SR	SR A	SR	SR B	SR	SR A	SR B	SR	SR	SR A	
Helensburgh Upper	227	d																				
Helensburgh Central		d																				
Craigendoran		d																				
Cardross		d																				
Balloch		d																				
Alexandria		d																				
Renton		d																				
Dalreoch		d																				
Dumbarton Central	227	d																				
Dumbarton East		d																				
Bowling		d																				
Kilpatrick		d																				
Dalmuir	227	a																				
Singer		d																				
Drumry		d																				
Drumchapel		d																				
Milngavie		d																				
Hillfoot		d																				
Bearsden		d																				
Westerton		d																				
Annieisland		d																				
Clydebank		d																				
Yoker		d																				
Garscadden		d																				
Scotstounhill		d																				
Jordanhill		d																				
Hyndland		d																				
Partick	225	a																				
Exhibition Centre		a																				
Anderston		a																				
Glasgow Central LL 1.5		a																				
Argyle Street		a																				
Charing Cross		d																				
Glasgow Queen St LL 1.0		a																				
High Street		d																				
Bellgrove		d																				
Duke Street		d																				
Alexandra Parade		d																				
Barnhill		d																				
Springburn		a																				
Greenfaulds		d																				
Cumbernauld		a																				
Carntyne		d																				
Shettleston		d																				
Garrowhill		d																				
Easterhouse		d																				
Blairhill		d																				
Coatbridge Sunnyside		d																				
Coatdyke		d																				
Airdrie		d																				
Drumgelloch		d																				
Caldercruix		d																				
Blackridge		d																				
Armadale		d																				
Bathgate		a																				
Livingston North		d																				
Uphall		d																				
Edinburgh Park	230	d																				
Haymarket	228,230	a																				
Edinburgh	228,230	a																				

A To Larkhall

B To Whifflet

C To Motherwell







**Table T226-R**

**Helensburgh, Balloch, Dalmuir and Milngavie -  
Glasgow - Springburn, Cumbernauld, Airdrie,  
Bathgate and Edinburgh**

	SR A	SR A	SR A	SR	SR	SR	SR B	SR C	SR C	SR	SR	SR B	SR C	SR C	SR C	SR	SR B	SR C	SR	
Helensburgh Upper . . . . .	227	d																		
Helensburgh Central . . . . .		d					07 55							08 25		08 55				09 25
Craigendoran . . . . .		d					07 58							08 28		08 58				09 28
Cardross . . . . .		d					08 03							08 33		09 03				09 33
Balloch . . . . .		d						08 09						08 39		09 09				09 39
Alexandria . . . . .		d						08 11						08 41		09 11				09 41
Renton . . . . .		d						08 14						08 44		09 14				09 44
Dalreoch . . . . .		d					08 08	08 17						08 38	08 47	09 08	09 17			09 38
Dumbarton Central . . . . .	227	d					08 10	08 18						08 40	08 48	09 10	09 18			09 40
Dumbarton East . . . . .		d					08 12	08 20						08 42	08 50	09 12	09 20			09 42
Bowling . . . . .		d						08 25							08 55		09 25			09 55
Kilpatrick . . . . .		d						08 28							08 58		09 28			09 58
Dalmuir . . . . .	227	a						08 19	08 31					08 49	09 01	09 19	09 31			09 49
Singer . . . . .		d				07 46	08 01	08 20	08 32					08 50	09 02	09 20	09 32			09 50
Drumry . . . . .		d		00 01		07 48		08 22						08 52		09 22				09 52
Drumchapel . . . . .		d		00 03		07 50		08 25						08 55		09 25				09 55
		d		00 06		07 53		08 27						08 57		09 27				09 57
Milngavie . . . . .		d													09 11					10 11
Hillfoot . . . . .		d													09 14					10 14
Bearsden . . . . .		d													09 16					10 16
Westerton . . . . .		d		00 08		07 55		08 30						09 00		09 19	09 30			10 00
Anniesland . . . . .		d		00 11		07 59		08 33						09 03		09 22	09 33			10 03
Clydebank . . . . .		d				08 04		08 34						09 04			09 34			10 04
Yoker . . . . .		d				08 06		08 36						09 06			09 36			10 06
Garscadden . . . . .		d				08 09		08 39						09 09			09 39			10 09
Scotstounhill . . . . .		d				08 11		08 41						09 11			09 41			10 11
Jordanhill . . . . .		d				08 13		08 43						09 13			09 43			10 13
Hyndland . . . . .		d		00 14		08 02	08 15	08 36	08 45	08 55				09 06	09 15	09 25	09 36	09 45	09 55	10 06
Partick . . . . .	225	a		00 17		08 01	08 05	08 18	08 38	08 48	08 57	09 01		09 08	09 18	09 27	09 38	09 48	09 57	10 01
Exhibition Centre . . . . .	225	a					08 21		08 51	09 00				09 21	09 30		09 51	10 00		10 21
Anderston . . . . .	225	a																		10 23
Glasgow Central LL 1.5	225	a					08 23		08 53	09 03				09 23	09 33		09 54	10 04		10 24
Argyle Street . . . . .	225	a															09 57	10 07		10 26
Charing Cross . . . . .		d		00 21		08 05	08 09	08 43			09 05	09 13			09 43			10 05		10 13
Glasgow Queen St LL 1.0		a		00 23		08 07	08 11	08 45			09 07	09 15			09 45			10 07		10 15
		d		00 23		08 07	08 11	08 45			09 07	09 15			09 45			10 07		10 15
High Street . . . . .		d		00 25		08 09	08 13	08 47			09 09	09 17			09 47			10 09		10 17
Bellgrove . . . . .		d		00 27		08 11	08 15	08 49			09 11	09 19			09 49			10 11		10 19
Duke Street . . . . .		d									09 13								10 13	
Alexandra Parade . . . . .		d									09 15								10 15	
Barnhill . . . . .		d									09 18								10 18	
Springburn . . . . .		a				08 20					09 20								10 20	
Greenfaulds . . . . .		d																		
Cumbernauld . . . . .		a																		
Carntyne . . . . .		d		00 02	00 31		08 19	08 53			09 23				09 53					10 23
Shettleston . . . . .		d		00 03	00 33		08 21	08 55			09 25				09 55					10 25
Garrowhill . . . . .		d		00 06	00 36		08 24	08 58			09 28				09 58					10 28
Easterhouse . . . . .		d		00 08	00 38		08 26	09 00			09 30				10 00					10 30
Blairhill . . . . .		d		00 12	00 42		08 30	09 04			09 34				10 04					10 34
Coatbridge Sunnyside . . . . .		d		00 15	00 45		08 33	09 07			09 37				10 07					10 37
Coatdyke . . . . .		d		00 17	00 47		08 35	09 09			09 39				10 09					10 39
Airdrie . . . . .		d		00 20	00a51		08 38	09 12			09 42				10 12					10 42
Drumelloch . . . . .		d		00 23			08 41	09 15			09 45				10 15					10 45
Caldercruix . . . . .		d		00 27			08 45	09 19			09 49				10 19					10 49
Blackridge . . . . .		d	00 03	00 33			08 51	09 25			09 55				10 25					10 55
Armadale . . . . .		d	00 07	00 37			08 55	09 29			09 59				10 29					10 59
Bathgate . . . . .		a	00 11	00 41			08 59	09 33			10 03				10 33					11 03
		d				07 55	08 59	09 34			10 04				10 34					11 04
Livingston North . . . . .		d				07 59	09 04	09 39			10 09				10 38					11 08
Uphall . . . . .		d				08 02	09 07	09 42			10 12				10 41					11 11
Edinburgh Park . . . . .	230	d				08 10	09 16	09 53			10 23				10 52					11 19
Haymarket . . . . .	228,230	a				08 21	09 27	10 03			10 33				10 56					11 24
Edinburgh . . . . .	228,230	a				08 26	09 32	10 08			10 38				11 01					11 29

A not 19 May. From Helensburgh Central B To Larkhall C To Motherwell

**Table T226-R**

**Sundays**

19 May to 8 December

**Helensburgh, Balloch, Dalmuir and Milngavie -  
Glasgow - Springburn, Cumbernauld, Airdrie,  
Bathgate and Edinburgh**

	SR A	SR A	SR	SR	SR B	SR A	SR	SR A	SR A	SR	SR	SR B	SR A	SR	SR A	SR	SR A	SR A	SR	SR	SR B	SR A	SR A
<b>Helensburgh Upper</b> . . . . . <b>227</b> d																							
<b>Helensburgh Central</b> . . . . . d				10 25																			
Craigendoran . . . . . d				10 28					10 55												12 25		12 55
Cardross . . . . . d				10 33					10 58												12 28		12 58
<b>Balloch</b> . . . . . d	10 09			10 39					11 03												12 03		13 04
Alexandria . . . . . d	10 11			10 41					11 09												12 09		13 09
Renton . . . . . d	10 14			10 44					11 11												12 11		13 11
Dalreoch . . . . . d	10 17			10 38	10 47				11 14												12 14		13 14
Dumbarton Central . . . . . <b>227</b> d	10 18			10 40	10 48				11 17												12 17		13 17
Dumbarton East . . . . . d	10 20			10 42	10 50				11 18												12 18		13 18
Bowling . . . . . d	10 25			10 55					11 20												12 19		13 19
Kilpatrick . . . . . d	10 28			10 58					11 22												12 20		13 20
<b>Dalmuir</b> . . . . . <b>227</b> a	10 31			10 49	11 01				11 25												12 22		13 22
Singer . . . . . d	10 32			10 50	11 02				11 28												12 25		13 25
Drumry . . . . . d				10 52					11 31												12 28		13 28
Drumchapel . . . . . d				10 57					11 32												12 31		13 31
<b>Milngavie</b> . . . . . d	10 41								11 49												12 32		13 32
Hillfoot . . . . . d	10 44								11 50												12 33		13 33
Bearsden . . . . . d	10 46								11 52												12 34		13 34
Westerton . . . . . d	10 49			11 00					11 55												12 35		13 35
Annieisland . . . . . d	10 52			11 03					11 57												12 36		13 36
Clydebank . . . . . d	10 34				11 04				11 59												12 37		13 37
Yoker . . . . . d	10 36				11 06				12 00												12 38		13 38
Garscadden . . . . . d	10 39				11 09				12 01												12 39		13 39
Scotstounhill . . . . . d	10 41				11 11				12 02												12 40		13 40
Jordanhill . . . . . d	10 43				11 13				12 03												12 41		13 41
Hyndland <b>B</b> . . . . . d	10 45	10 55		11 06	11 15				12 04												12 42		13 42
<b>Partick</b> . . . . . <b>225</b> <b>57</b> d	10 48	10 57	11 01	11 08	11 18				12 05												12 43		13 43
Exhibition Centre . . . . . <b>225</b> a	10 51	11 00		11 21					12 06												12 44		13 44
Anderston . . . . . <b>225</b> a	10 53	11 02		11 23					12 07												12 45		13 45
<b>Glasgow Central LL 1.5</b> <b>225</b> a	10 54	11 04		11 24					12 08												12 46		13 46
Argyle Street . . . . . <b>225</b> a	10 57	11 07		11 26					12 09												12 47		13 47
Charing Cross . . . . . d			11 05	11 13					12 10												12 48		13 48
<b>Glasgow Queen St LL 1.0</b> <b>1.0</b> a			11 07	11 15					12 11												12 49		13 49
High Street . . . . . d			11 09	11 17					12 12												12 50		13 50
Bellgrove . . . . . d			11 11	11 19					12 13												12 51		13 51
Duke Street . . . . . d			11 13						12 14												12 52		13 52
Alexandra Parade . . . . . d			11 15						12 15												12 53		13 53
Barnhill . . . . . d			11 18						12 16												12 54		13 54
Springburn . . . . . a			11 20						12 17												12 55		13 55
Greenfaulds . . . . . d									12 18												12 56		13 56
Cumbernauld . . . . . a									12 19												12 57		13 57
Carntyne . . . . . d			11 23						12 20												12 58		13 58
Shettleston . . . . . d			11 25						12 21												12 59		13 59
Garrowhill . . . . . d			11 28						12 22												13 00		14 00
Easterhouse . . . . . d			11 30						12 23												13 01		14 01
Blairhill . . . . . d			11 34						12 24												13 02		14 02
Coatbridge Sunnyside . . . . . d			11 37						12 25												13 03		14 03
Coatdyke . . . . . d			11 39						12 26												13 04		14 04
<b>Airdrie</b> . . . . . d			11 42						12 27												13 05		14 05
Drumgelloch . . . . . d			11 45						12 28												13 06		14 06
Caldercruix . . . . . d			11 49						12 29												13 07		14 07
Blackridge . . . . . d			11 55						12 30												13 08		14 08
Armadaile . . . . . d			11 59						12 31												13 09		14 09
<b>Bathgate</b> . . . . . <b>228,230</b> a			12 03						12 32												13 10		14 10
Livingston North . . . . . d			12 04						12 33												13 11		14 11
Uphall . . . . . d			12 08						12 34												13 12		14 12
Edinburgh Park . . . . . <b>230</b> d			12 11						12 35												13 13		14 13
Haymarket . . . . . <b>228,230</b> <b>57</b> a			12 24						12 36												13 14		14 14
<b>Edinburgh</b> . . . . . <b>228,230</b> a			12 29						12 37												13 15		14 15

A To Motherwell

B To Larkhall



Table T226-R

Sundays

19 May to 8 December

Helensburgh, Balloch, Dalmuir and Milngavie - Glasgow - Springburn, Cumbernauld, Airdrie, Bathgate and Edinburgh

	SR	SR	SR	SR	SR	SR	SR	SR	SR	SR	SR	SR	SR	SR	SR	SR	SR	SR	SR	SR	SR	SR
	A		B	A		A	A			B	HC	A	A	A		B	A					
Helensburgh Upper	227	d									14 40											
Helensburgh Central		d		13 25			13 55										14 25					15 55
Craigendoran		d		13 28			13 58										14 28					15 58
Cardross		d		13 33			14 03										14 33					16 03
Balloch		d		13 39			14 09										14 39					15 09
Alexandria		d		13 41			14 11										14 41					15 11
Renton		d		13 44			14 14										14 44					15 14
Dalreoch		d		13 38	13 47		14 08	14 17									14 47					15 08
Dumbarton Central	227	d		13 40	13 48		14 10	14 18									14 48	14 56				15 10
Dumbarton East		d		13 42	13 50		14 12	14 20									14 50					15 12
Bowling		d			13 55			14 25									14 55					15 25
Kilpatrick		d			13 58			14 28									14 58					15 28
Dalmuir	227	a		13 49	14 01		14 19	14 31									15 01	15 05				15 19
Singer		d		13 50	14 02		14 20	14 32									15 02					15 20
Drumry		d		13 52			14 22										15 02					15 22
Drumchapel		d		13 55			14 25										15 05					15 25
Milngavie		d	13 41			14 11		14 41									15 11					15 27
Hillfoot		d	13 44			14 14		14 44									15 14					15 41
Bearsden		d	13 46			14 16		14 46									15 16					15 44
Westerton		d	13 49			14 19	14 30	14 49									15 19	15 30				15 49
Annieisland		d	13 52			14 03	14 22	14 33	14 52								15 22	15 33				15 52
Clydebank		d			14 04		14 34										15 04					15 34
Yoker		d			14 06		14 36										15 06					15 36
Garscadden		d			14 09		14 39										15 09					15 39
Scotstounhill		d			14 11		14 41										15 11					15 41
Jordanhill		d			14 13		14 43										15 13					15 43
Hyndland		d	13 55		14 06	14 15	14 25	14 36	14 45	14 55	15 06						15 15	15 25	15 36	15 45	15 55	16 06
Partick	225	a	13 57	14 01	14 08	14 18	14 27	14 38	14 48	14 57	15 01	15 08					15 18	15 27	15 38	15 48	15 57	16 01
Exhibition Centre		a	14 00		14 21	14 30		14 51	15 00								15 21	15 30	15 41	15 51	16 00	16 01
Anderston	225	a	14 02		14 23	14 32		14 53	15 02								15 23	15 32	15 43	15 53	16 02	16 02
Glasgow Central LL 10	225	a	14 04		14 24	14 34		14 54	15 04								15 24	15 34	15 44	15 54	16 04	16 04
Argyle Street	225	a	14 07		14 26	14 39		14 57	15 07								15 26	15 39	15 58	16 07		16 07
Charing Cross		d		14 05	14 13		14 43										15 43					16 05
Glasgow Queen St LL 10		a		14 07	14 15		14 45										15 45					16 07
High Street		d		14 07	14 15		14 45										15 45					16 07
Bellgrove		d		14 09	14 17		14 47										15 47					16 09
Duke Street		d		14 11	14 19		14 49										15 49					16 11
Alexandra Parade		d		14 13													15 13					16 13
Barnhill		d		14 15													15 15					16 15
Springburn		a		14 18													15 18					16 18
Greenfaulds		d		14 20													15 20					16 20
Cumbernauld		a																				
Carntyne		d			14 23		14 53										15 23					16 23
Shettleston		d			14 25		14 55										15 25					16 25
Garrowhill		d			14 28		14 58										15 28					16 28
Easterhouse		d			14 30		15 00										15 30					16 30
Blairhill		d			14 34		15 04										15 34					16 34
Coatbridge Sunnyside		d			14 37		15 07										15 37					16 37
Coatdyke		d			14 39		15 09										15 39					16 39
Airdrie		d			14 42		15 12										15 42					16 42
Drumgelloch		d			14 45		15 15										15 45					16 45
Caldercruix		d			14 49		15 19										15 49					16 49
Blackridge		d			14 55		15 25										15 55					16 55
Armadale		d			14 59		15 29										15 59					16 59
Bathgate		a			15 03		15 33										16 03					17 03
Livingston North		d			15 04		15 33										16 04					17 04
Uphall		d			15 08		15 38										16 08					17 08
Edinburgh Park	230	d			15 11		15 41										16 11					17 11
Haymarket	228,230	a			15 19		15 55										16 19					17 19
Edinburgh	228,230	a			15 24		16 00										16 24					17 24
		a			15 29		16 00										16 29					17 29

A To Motherwell

B To Larkhall

C From Mallaig to Glasgow Queen Street

Table T226-R

Sundays

19 May to 8 December

Helensburgh, Balloch, Dalmuir and Milngavie - Glasgow - Springburn, Cumbernauld, Airdrie, Bathgate and Edinburgh

	SR	SR	SR	SR	SR	SR	SR	SR	SR	SR	SR	SR	SR	SR	SR	SR	SR	SR	SR	SR	SR	SR	SR	SR
	A	A			B	A			A	A			B	A		A	A				◇ C H	B	A	SR
Helensburgh Upper	227	d																			18 31			
Helensburgh Central		d			16 25				16 55															18 55
Craigendoran		d			16 28				16 58															18 58
Cardross		d			16 33				17 03															19 04
Balloch		d	16 09			16 39				17 09				17 39										18 39
Alexandria		d	16 11			16 41				17 11				17 41										18 41
Renton		d	16 14			16 44				17 14				17 44										18 44
Dalreoch		d	16 17			16 38	16 47		17 08	17 17				17 38	17 47		18 08	18 17						18 38
Dumbarton Central	227	d	16 18			16 40	16 48		17 10	17 18				17 40	17 48		18 10	18 18					18 40	18 47
Dumbarton East		d	16 20			16 42	16 50		17 12	17 20				17 42	17 50		18 12	18 20					18 42	18 53
Bowling		d	16 25				16 55								17 55			18 25						18 58
Kilpatrick		d	16 28				16 58								17 58			18 28						19 01
Dalmuir	227	a	16 31			16 49	17 01		17 19	17 31				17 49	18 01		18 19	18 31					18 49	18 58
Singer		d	16 32			16 50	17 02		17 20	17 32				17 50	18 02		18 20	18 32					18 50	19 04
Drumry		d				16 52			17 22					17 52			18 22						18 52	19 23
Drumchapel		d				16 55			17 25					17 55			18 25						18 55	19 25
Milngavie		d				16 57			17 27					17 57			18 27						18 57	19 28
Hillfoot		d	16 41				17 11			17 41					18 11			18 41						19 11
Bearsden		d	16 44				17 14			17 44					18 14			18 44						19 14
Westerton		d	16 46				17 16			17 46					18 16			18 46						19 16
Annieisland		d	16 49			17 00			17 19	17 30				17 49			18 19	18 30					19 00	19 19
Clydebank		d	16 52			17 03			17 22	17 33				17 52			18 22	18 33					19 03	19 22
Yoker		d	16 34				17 04			17 34					18 04			18 34						19 06
Garscadden		d	16 36				17 06			17 36					18 06			18 36						19 08
Scotstounhill		d	16 39				17 09			17 39					18 09			18 39						19 11
Jordanhill		d	16 41				17 11			17 41					18 11			18 41						19 13
Hyndland		d	16 43				17 13			17 43					18 13			18 43						19 15
Partick	225	a	16 45	16 55		17 06	17 15	17 25	17 36	17 45	17 55			18 06	18 15	18 25	18 36	18 45	18 55				19 06	19 17
Exhibition Centre		a	16 48	16 57	17 01	17 08	17 18	17 27	17 38	17 48	17 57	18 01	18 08	18 18	18 27	18 38	18 48	18 57				19 01	19 08	19 19
Anderston	225	a	16 51	17 00			17 21	17 30			17 51	18 00			18 21	18 30		18 51	19 00					19 22
Glasgow Central LL 10	225	a	16 53	17 02			17 23	17 32			17 53	18 02			18 23	18 34		18 54	19 03					19 25
Argyle Street	225	a	16 54	17 04			17 24	17 34			17 54	18 04			18 24	18 34		18 54	19 03					19 33
Charing Cross		d	16 57	17 07			17 26	17 39			17 57	18 07			18 27	18 37		18 57	19 07					19 30
Glasgow Queen St LL 10		a			17 05	17 13			17 43			18 05	18 13			18 43						19 05	19 13	19 43
High Street		a			17 07	17 15			17 45			18 07	18 15			18 45						19 07	19 15	19 45
Bellgrove		d			17 07	17 15			17 45			18 07	18 15			18 45						19 07	19 15	19 45
Duke Street		d			17 09	17 17			17 47			18 09	18 17			18 47						19 09	19 17	19 47
Alexandra Parade		d			17 11	17 19			17 49			18 11	18 19			18 49						19 11	19 19	19 49
Barnhill		d			17 13							18 13										19 13		
Springburn		a			17 15							18 15										19 15		
Greenfaulds		d			17 18							18 18										19 18		
Cumbernauld		a			17 20							18 20										19 20		
Carntyne		d				17 23			17 53				18 23			18 53						19 23		19 53
Shettleston		d				17 25			17 55				18 25			18 55						19 25		19 55
Garrowhill		d				17 28			17 58				18 28			18 58						19 28		19 58
Easterhouse		d				17 30			18 00				18 30			19 00						19 30		20 00
Blairhill		d				17 34			18 04				18 34			19 04						19 34		20 04
Coatbridge Sunnyside		d				17 37			18 07				18 37			19 07						19 37		20 07
Coatdyke		d				17 39			18 09				18 39			19 09						19 39		20 09
Airdrie		d				17 42			18 12				18 42			19 12						19a43		20 12
Drumgelloch		d				17 45			18 15				18 45			19 15								20 15
Caldercruix		d				17 49			18 19				18 49			19 19								20 19
Blackridge		d				17 55			18 25				18 55			19 25								20 25
Armadale		d				17 59			18 29				18 59			19 29								20 29
Bathgate		a				18 03			18 33				19 03			19 33								20 33
Livingston North		d				18 04			18 34				19 04			19 34								20 34
Uphall		d				18 08			18 38				19 08			19 38								20 38
Edinburgh Park	230	d				18 11			18 41				19 11			19 41								20 41
Haymarket	228,230	a				18 19			18 49				19 19			19 49								20 52
Edinburgh	228,230	a				18 24			18 54				19 24			19 54								20 56
		a				18 29			18 59				19 29			19 59								21 01

A To Motherwell

B To Larkhall

C From Oban to Glasgow Queen Street

Table T226-R

Sundays

19 May to 8 December

Helensburgh, Balloch, Dalmuir and Milngavie - Glasgow - Springburn, Cumbernauld, Airdrie, Bathgate and Edinburgh

	SR	SR	SR		SR	SR	SR	SR	SR	SR	SR	SR		SR	SR	SR	SR	SR	SR	SR	SR	SR
	A	A			◇ B C	C	A		A	A				C	◇ D E	A		A	A			C
Helensburgh Upper	227	d			19 29										20 40							
Helensburgh Central		d			19 25				19 55				20 25									21 25
Craigendoran		d			19 28				19 58				20 28									21 28
Cardross		d			19 33				20 03				20 33									21 33
Balloch		d	19 09			19 39			20 09					20 39								21 39
Alexandria		d	19 11			19 41			20 11					20 41								21 41
Renton		d	19 14			19 44			20 14					20 44								21 44
Dalreoch		d	19 17			19 38			20 08					20 38								21 38
Dumbarton Central	227	d	19 18			19 40			20 10					20 40		20 53						21 40
Dumbarton East		d	19 20			19 42			20 12					20 42								21 42
Bowling		d	19 25			19 55			20 25					20 55								21 55
Kilpatrick		d	19 28			19 58			20 28					20 58								21 58
Dalmuir	227	a	19 31			19 49	19 55		20 01					20 49		21 04						21 49
		d	19 32			19 50			20 02					20 50		21 02						21 50
Singer		d				19 52			20 22					20 52								21 52
Drumry		d				19 55			20 25					20 55								21 55
Drumchapel		d				19 57			20 27					20 57								21 57
Milngavie		d	19 41						20 11					20 41								21 41
Hillfoot		d	19 44						20 14					20 44								21 44
Bearsden		d	19 46						20 16					20 46								21 46
Westerton		d	19 49			20 00			20 19					21 00								22 00
Annieisland		d	19 52			20 03			20 22					21 03								22 03
Clydebank		d	19 34						20 04					20 34								22 04
Yoker		d	19 36						20 06					20 36								22 06
Garscadden		d	19 39						20 09					20 39								22 09
Scotstounhill		d	19 41						20 11					20 41								22 11
Jordanhill		d	19 43						20 13					20 43								22 13
Hyndland		d	19 45	19 55		20 06			20 15	20 25	20 36	20 45	20 55	21 06	21 15	21 25	21 36	21 45	21 55			22 06
Partick	225	a	19 48	19 57	20 01	20 08			20 18	20 27	20 38	20 48	20 57	21 01	21 08	21 18	21 27	21 38	21 48	21 57	22 01	22 08
Exhibition Centre	225	a	19 51	20 00					20 21	20 30				20 51	21 00	21 21	21 30	21 51	22 00			22 21
Anderston	225	a																				
Glasgow Central LL 113	225	a	19 54	20 03					20 23	20 33				20 53	21 03	21 23	21 33	21 53	22 03			22 23
Argyle Street	225	a																				
Charing Cross		d		20 05		20 13								21 05	21 13							22 05
Glasgow Queen St LL 110		a		20 07		20 15								21 07	21 15							22 07
		d		20 07		20 15								21 07	21 15							22 07
High Street		d		20 09		20 17								21 09	21 17							22 09
Bellgrove		d		20 11		20 19								21 11	21 19							22 11
Duke Street		d																				
Alexandra Parade		d																				
Barnhill		d																				
Springburn		a		20 20										21 20								22 20
Greenfaulds		d																				
Cumbernauld		a																				
Carntyne		d				20 23								21 23								22 23
Shettleston		d				20 25								21 25								22 25
Garrowhill		d				20 28								21 28								22 28
Easterhouse		d				20 30								21 30								22 30
Blairhill		d				20 34								21 34								22 34
Coatbridge Sunnyside		d				20 37								21 37								22 37
Coatdyke		d				20 39								21 39								22 39
Airdrie		d				20a43								21a43								22a43
Drumgelloch		d												21 12								
Caldercruix		d												21 15								
Blackridge		d												21 19								
Armadale		d												21 25								
Bathgate		d												21 29								
		a												21 33								
		d												21 34								
Livingston North		d												21 38								
Uphall		d												21 41								
Edinburgh Park	230	d												21 52								
Haymarket	228,230	a												21 56								
Edinburgh	228,230	a												21 09								






A To Motherwell  
 B from 23 June until 25 August. From Oban  
 C To Larkhall  
 D From Mallaig to Glasgow Queen Street

Table T226-R

**Sundays**

19 May to 8 December

**Helensburgh, Balloch, Dalmuir and Milngavie - Glasgow - Springburn, Cumbernauld, Airdrie, Bathgate and Edinburgh**

		SR	SR	SR	SR	SR	SR	SR	CS	CS		SR	SR	SR											
		A		A	A				B	C				A											
																									
<b>Helensburgh Upper</b> .....	227	d							22 39	22 39															
<b>Helensburgh Central</b> .....		d	21 55					22 25				22 55													
Craigendoran.....		d	21 58					22 28				22 58													
Cardross.....		d	22 03					22 33				23 03													
<b>Balloch</b> .....		d		22 09				22 39				23 09													
Alexandria.....		d		22 11				22 41				23 11													
Renton.....		d		22 14				22 44				23 14													
Dalreoch.....		d	22 08	22 17				22 38	22 47			23 08	23 17												
Dumbarton Central.....	227	d	22 10	22 18				22 40	22 48	22 54	22 54	23 10	23 18												
Dumbarton East.....		d	22 12	22 20				22 42	22 50			23 12	23 20												
Bowling.....		d		22 25				22 55				23 25													
Kilpatrick.....		d		22 28				22 58				23 28													
<b>Dalmuir</b> .....	227	a	22 19	22 31				22 49	23 01	23 06	23 06	23 19	23 31												
Singer.....		d	22 20	22 32				22 50	23 01	23 06	23 06	23 31													
Drumry.....		d	22 22					22 52																	
Drumchapel.....		d	22 25					22 55																	
		d	22 27					22 57																	
<b>Milngavie</b> .....		d	22 11			22 41							23 11												
Hillfoot.....		d	22 14			22 44							23 14												
Bearsden.....		d	22 16			22 46							23 16												
Westerton.....		d	22 19	22 30		22 49		23 00					23 19												
Anniesland.....		d	22 22	22 33		22 52		23 03					23 22												
Clydebank.....		d		22 34				23 03				23 33													
Yoker.....		d		22 36				23a05				23a35													
Garscadden.....		d		22 39																					
Scotstounhill.....		d		22 41																					
Jordanhill.....		d		22 43																					
Hyndland  .....		d	22 25	22 36	22 45	22 55		23 06					23 25												
<b>Partick</b> .....	225	a	22 27	22 38	22 48	22 57	23 01	23 08					23 27												
Exhibition Centre.....	225	a	22 30		22 51	23 00							23 30												
Anderston.....	225	a																							
<b>Glasgow Central LL </b> .....	225	a	22 33		22 53	23 03							23 33												
Argyle Street.....	225	a																							
Charing Cross.....		d	22 43			23 05	23 13																		
<b>Glasgow Queen St LL </b> .....		a	22 45			23 07	23 15		23s29	23s29															
		d	22 45			23 07	23 15																		
High Street.....		d	22 47			23 09	23 17																		
Bellgrove.....		d	22 49			23 11	23 19																		
Duke Street.....		d																							
Alexandra Parade.....		d																							
Barnhill.....		d																							
Springburn.....		a				23 20																			
Greenfaulds.....		d																							
Cumbernauld.....		a																							
Carntyne.....		d	22 53				23 23																		
Shettleston.....		d	22 55				23 25																		
Garrowhill.....		d	22 58				23 28																		
Easterhouse.....		d	23 00				23 30																		
Blairhill.....		d	23 04				23 34																		
Coatbridge Sunnyside.....		d	23 07				23 37																		
Coatdyke.....		d	23 09				23 39																		
<b>Airdrie</b> .....		d	23 12				23a43																		
Drumgelloch.....		d	23 15																						
Caldercruix.....		d	23 19																						
Blackridge.....		d	23 25																						
Armadale.....		d	23 29																						
<b>Bathgate</b> .....		a	23 33																						
		d																							
Livingston North.....		d																							
Uphall.....		d																							
Edinburgh Park.....	230	d																							
Haymarket.....	228,230	a																							
<b>Edinburgh</b> .....	228,230	a							00 24																

A To Motherwell  
 B from 23 June. From Fort William  
 C until 16 June, from 17 November. From Fort William to London Euston